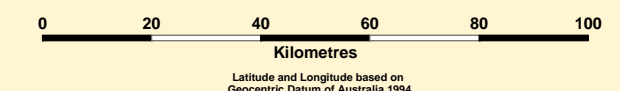


WILUNA (COMBINED), WILUNA #3 AND TARLPA DETERMINATION OF NATIVE TITLE WAD 6164 of 1998, WAD 181 of 2012 & WAD 248 of 2007 SCHEDULE 7 - ATTACHMENT 1

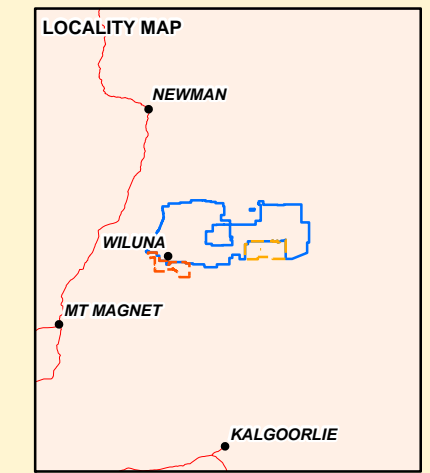
LEGEND

- WILUNA (COMBINED) DETERMINATION AREA EXTERNAL BOUNDARY (Schedule 1, Part 1)
- WILUNA #3 DETERMINATION AREA EXTERNAL BOUNDARY (Schedule 1, Part 1)
- TARLPA DETERMINATION AREA EXTERNAL BOUNDARY (Schedule 1, Part 1)
- AREAS EXCLUDED FROM THE DETERMINATION AREA (Schedule 1, Part 3)
- AREAS WHERE NATIVE TITLE DOES NOT EXIST (Schedule 1, Part 2 (paragraphs 2 and 3 only))
- LAND AND WATERS THE SUBJECT OF NON-EXCLUSIVE NATIVE TITLE (Schedule 4)
- LAND AND WATERS THE SUBJECT OF EXCLUSIVE NATIVE TITLE (also being areas to which s.47B of the Native Title Act apply)(Schedules 3 & 8)
- AREAS TO WHICH s47A OF THE NATIVE TITLE ACT APPLY (Schedule 8)
- AREAS TO WHICH s47 OF THE NATIVE TITLE ACT APPLY (Schedule 8)
- UNDEDICATED PUBLIC ROADS (SCHEDULE 5, PARAGRAPH 17(c)(i))



DATA SOURCES

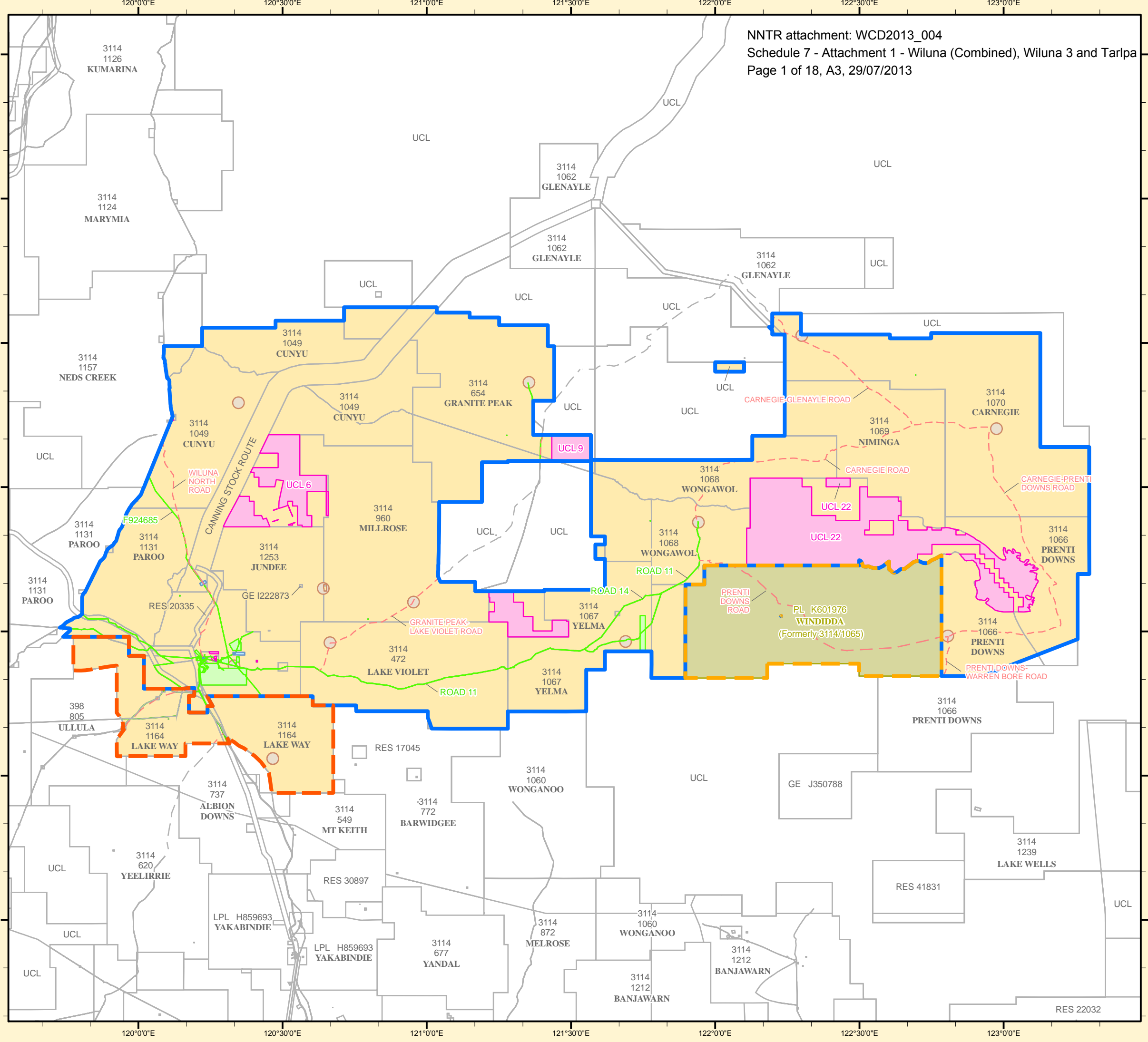
Cadastral and Tenure information sourced from Landgate Spatial Cadastral Database (SCDB). Administrative boundaries are sourced from the Landgate Administrative Boundaries Dataset. Topographical data sourced from the PSMa Dataset. Road names sourced from Landgate Road Centreline Dataset. Coastlines and shorelines are interpreted from aerial photography or recorded from ground surveys. Local Authorities terminate at Low Water Mark (LWM) unless otherwise specified. Pastoral Leases terminate 40 metres above High Water Mark (HWM) unless otherwise specified. Islands shown are Unallocated Crown Land (UCL) unless otherwise specified. All referenced Deposited Plans and Diagrams are held by the Western Australian Land Information Authority, trading as Landgate. Undedicated Public Roads maintained by the Shire of Wiluna captured from Plans Dwg. No. GIS: 00930544, 00930545, 00930546, 00930547 supplied by LANTU. This map is indicative only.



DISCLAIMER

For informational purposes only. This map is a pictorial representation of data extracted from Landgate Datasets and is intended to be an overview of general geospatial information. Waterlines shown on this map do not necessarily depict an exact cadastral boundary. Native title application boundaries interpolated from descriptions held by the National Native Title Tribunal (NNTT) and Federal Court. Reference should be made to the NNTT for confirmation of this boundary for any legal purposes. In the event of any discrepancy between the written application boundary description and the areas depicted on this map the written description shall take preference as the maps and/or enlargements are indicative only.

**NATIVE TITLE SPATIAL SERVICES
 PRODUCED 28/06/2013**










WILUNA (COMBINED)

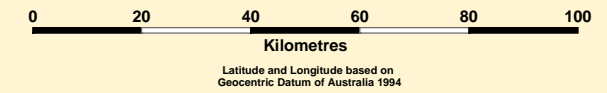
DETERMINATION OF NATIVE TITLE

WAD 6164 of 1998

SCHEDULE 7 - ATTACHMENT 1

LEGEND

-  DETERMINATION AREA EXTERNAL BOUNDARY (Schedule 1, Part 1)
-  AREAS EXCLUDED FROM THE DETERMINATION AREA (Schedule 1, Part 3)
-  AREAS WHERE NATIVE TITLE DOES NOT EXIST (Schedule 1, Part 2 (paragraphs 2 and 3 only))
-  LAND AND WATERS THE SUBJECT OF NON-EXCLUSIVE NATIVE TITLE (Schedule 4)
-  LAND AND WATERS THE SUBJECT OF EXCLUSIVE NATIVE TITLE (also being areas to which s.47B of the Native Title Act apply)(Schedules 3 & 8)
-  AREAS TO WHICH s47A OF THE NATIVE TITLE ACT APPLY (Schedule 8)
-  UNDEDICATED PUBLIC ROADS (SCHEDULE 5, PARAGRAPH 17(c)(i))



DATA SOURCES

Cadastral and Tenure information sourced from Landgate Spatial Cadastral Database (SCDB). Administrative boundaries are sourced from the Landgate Administrative Boundaries Dataset.

Topographical data sourced from the PSMA Dataset.

Road names sourced from Landgate Road Centreline Dataset.

Coastlines and shorelines are interpreted from aerial photography or recorded from ground surveys. Local Authorities terminate at Low Water Mark (LWM) unless otherwise specified.

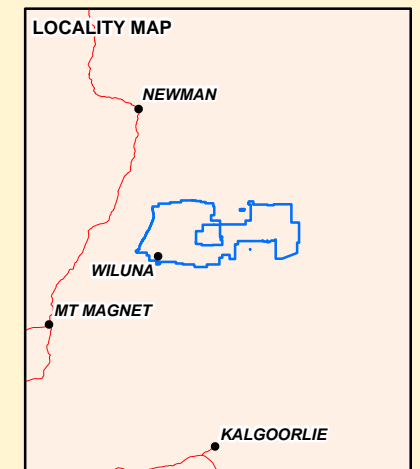
Pastoral Leases terminate 40 metres above High Water Mark (HWM) unless otherwise specified.

Islands shown are Unallocated Crown Land (UCL) unless otherwise specified.

All referenced Deposited Plans and Diagrams are held by the Western Australian Land Information Authority, trading as Landgate.

Undedicated Public Roads maintained by the Shire of Wiluna captured from Plans Dwg. No. GIS: 00830544, 00830545, 00830546, 00830547 supplied by LANTU.

This map is indicative only.



DISCLAIMER

For informational purposes only. This map is a pictorial representation of data extracted from Landgate Datasets and is intended to be an overview of general geospatial information.

Waterlines shown on this map do not necessarily depict an exact cadastral boundary.

Native title application boundaries interpolated from descriptions held by the National Native Title Tribunal (NNTT) and Federal Court.

Reference should be made to the NNTT for confirmation of this boundary for any legal purposes.

In the event of any discrepancy between the written application boundary description and the areas depicted on this map the written description shall take preference as the maps and/or enlargements are indicative only.

NATIVE TITLE SPATIAL SERVICES
 PRODUCED 28/06/2013

Street address: 1 Midland Square, Midland, WA 6056
 Postal address: PO Box 2222, Midland, WA 6936
 Tel: (08) 9273 7391 Fax: (08) 9273 7615
 email: ntss@landgate.wa.gov.au
 Internet: www.landgate.wa.gov.au



WILUNA (COMBINED)

DETERMINATION OF NATIVE TITLE

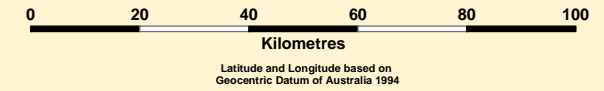
WAD 6164 of 1998

SCHEDULE 7 - ATTACHMENT 1

NNTR attachment: WCD2013_004
 Schedule 7 - Attachment 1 - Wiluna (Combined) and Inserts
 Page 3 of 18, A3, 29/07/2013

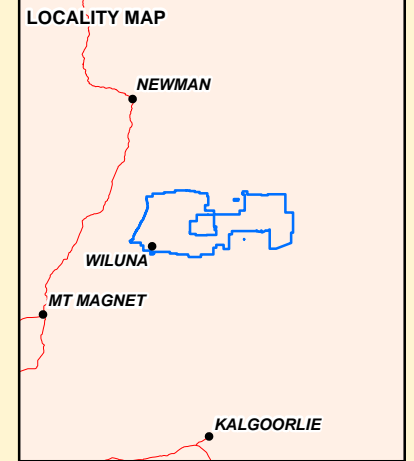
LEGEND

- DETERMINATION AREA EXTERNAL BOUNDARY (Schedule 1, Part 1)
- AREAS EXCLUDED FROM THE DETERMINATION AREA (Schedule 1, Part 3)
- AREAS WHERE NATIVE TITLE DOES NOT EXIST (Schedule 1, Part 2 (paragraphs 2 and 3 only))
- LAND AND WATERS THE SUBJECT OF NON-EXCLUSIVE NATIVE TITLE (Schedule 4)
- LAND AND WATERS THE SUBJECT OF EXCLUSIVE NATIVE TITLE (also being areas to which s.47B of the Native Title Act apply)(Schedules 3 & 8)
- AREAS TO WHICH s47A OF THE NATIVE TITLE ACT APPLY (Schedule 8)
- UNDEDICATED PUBLIC ROADS (SCHEDULE 5, PARAGRAPH 17(c)(i))



DATA SOURCES

Cadastral and Tenure information sourced from Landgate Spatial Cadastral Database (SCDB). Administrative boundaries are sourced from the Landgate Administrative Boundaries Dataset. Topographical data sourced from the PSMA Dataset. Road names sourced from Landgate Road Centreline Dataset. Coastlines and shorelines are interpreted from aerial photography or recorded from ground surveys. Local Authorities terminate at Low Water Mark (LWM) unless otherwise specified. Pastoral Leases terminate 40 metres above High Water Mark (HWM) unless otherwise specified. Islands shown are Unallocated Crown Land (UCL) unless otherwise specified. All referenced Deposited Plans and Diagrams are held by the Western Australian Land Information Authority, trading as Landgate. Undedicated Public Roads maintained by the Shire of Wiluna captured from Plans Dwg. No. GIS: 00830544, 00830545, 00830546, 00830547 supplied by LANTU. This map is indicative only.



DISCLAIMER

For informational purposes only. This map is a pictorial representation of data extracted from Landgate Datasets and is intended to be an overview of general geospatial information. Waterlines shown on this map do not necessarily depict an exact cadastral boundary. Native title application boundaries interpolated from descriptions held by the National Native Title Tribunal (NNTT) and Federal Court. Reference should be made to the NNTT for confirmation of this boundary for any legal purposes. In the event of any discrepancy between the written application boundary description and the areas depicted on this map the written description shall take preference as the maps and/or enlargements are indicative only.

NATIVE TITLE SPATIAL SERVICES
 PRODUCED 28/06/2013

Street address: 1 Midland Square, Midland, WA 6056
 Postal address: PO Box 2222, Midland, WA 6936
 Tel: (08) 9273 7391 Fax: (08) 9273 7615
 email: ntss@landgate.wa.gov.au
 Internet: www.landgate.wa.gov.au



WILUNA (COMBINED)

DETERMINATION OF NATIVE TITLE

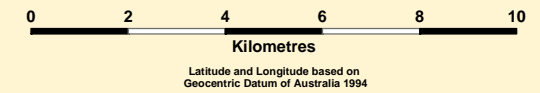
WAD 6164 of 1998

SCHEDULE 7 - ATTACHMENT 1

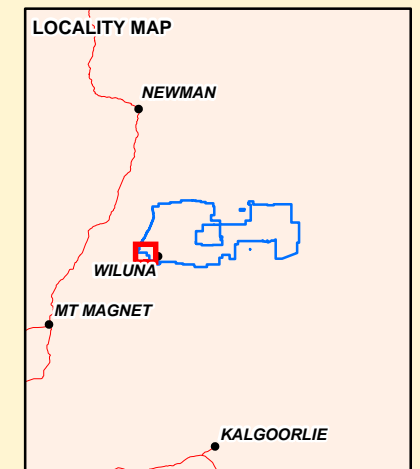
Enlargement 1

LEGEND

- DETERMINATION AREA EXTERNAL BOUNDARY (Schedule 1, Part 1)
- AREAS EXCLUDED FROM THE DETERMINATION AREA (Schedule 1, Part 3)
- AREAS WHERE NATIVE TITLE DOES NOT EXIST (Schedule 1, Part 2 (paragraphs 2 and 3 only))
- LAND AND WATERS THE SUBJECT OF NON-EXCLUSIVE NATIVE TITLE (Schedule 4)
- LAND AND WATERS THE SUBJECT OF EXCLUSIVE NATIVE TITLE (also being areas to which s.47B of the Native Title Act apply)(Schedules 3 & 8)
- AREAS TO WHICH s47A OF THE NATIVE TITLE ACT APPLY (Schedule 8)
- UNDEDICATED PUBLIC ROADS (SCHEDULE 5, PARAGRAPH 17(c)(i))



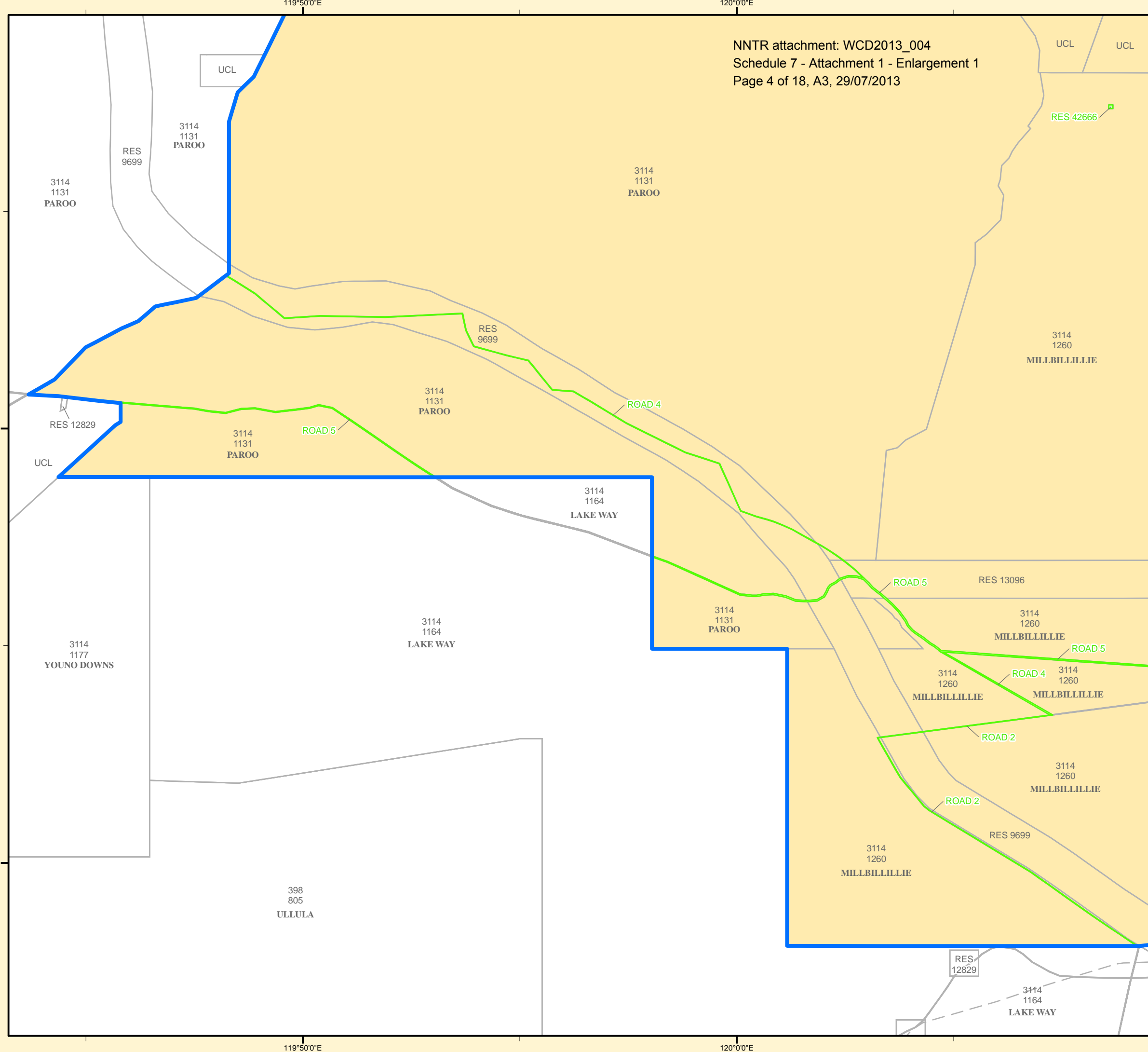
DATA SOURCES
 Cadastral and Tenure information sourced from Landgate Spatial Cadastral Database (SCDB).
 Administrative boundaries are sourced from the Landgate Administrative Boundaries Dataset.
 Topographical data sourced from the PSMA Dataset.
 Road names sourced from Landgate Road Centreline Dataset.
 Coastlines and shorelines are interpreted from aerial photography or recorded from ground surveys.
 Local Authorities terminate at Low Water Mark (LWM) unless otherwise specified.
 Pastoral Leases terminate 40 metres above High Water Mark (HWM) unless otherwise specified.
 Islands shown are Unallocated Crown Land (UCL) unless otherwise specified.
 All referenced Deposited Plans and Diagrams are held by the Western Australian Land Information Authority, trading as Landgate.
 Undedicated Public Roads maintained by the Shire of Wiluna captured from Plans Dwg. No. GIS: 00830544, 00830545, 00830546, 00830547 supplied by LANTU.
 This map is indicative only.



DISCLAIMER
 For informational purposes only. This map is a pictorial representation of data extracted from Landgate Datasets and is intended to be an overview of general geospatial information.
 Waterlines shown on this map do not necessarily depict an exact cadastral boundary.
 Native title application boundaries interpolated from descriptions held by the National Native Title Tribunal (NNTT) and Federal Court.
 Reference should be made to the NNTT for confirmation of this boundary for any legal purposes.
 In the event of any discrepancy between the written application boundary description and the areas depicted on this map the written description shall take preference as the maps and/or enlargements are indicative only.

NATIVE TITLE SPATIAL SERVICES
 PRODUCED 28/06/2013








Street address: 1 Midland Square, Midland, WA 6056
 Postal address: PO Box 2222, Midland, WA 6936
 Tel: (08) 9273 7391 Fax: (08) 9273 7615
 email: nts@landgate.wa.gov.au
 Internet: www.landgate.wa.gov.au

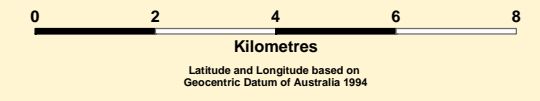


WILUNA (COMBINED)
DETERMINATION OF NATIVE TITLE
WAD 6164 of 1998
SCHEDULE 7 - ATTACHMENT 1
Enlargement 2

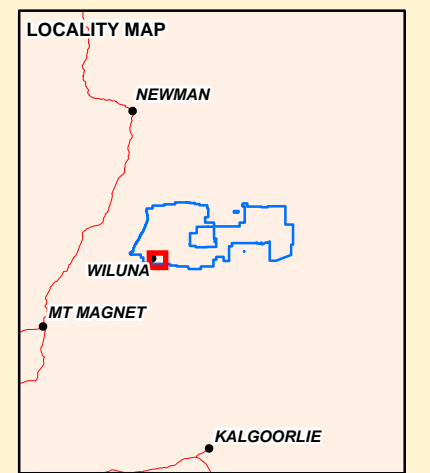
NNTR attachment: WCD2013_004
 Schedule 7 - Attachment 1 - Enlargement 2
 Page 5 of 18, A3, 29/07/2013

LEGEND

-  DETERMINATION AREA EXTERNAL BOUNDARY (Schedule 1, Part 1)
-  AREAS EXCLUDED FROM THE DETERMINATION AREA (Schedule 1, Part 3)
-  AREAS WHERE NATIVE TITLE DOES NOT EXIST (Schedule 1, Part 2 (paragraphs 2 and 3 only))
-  LAND AND WATERS THE SUBJECT OF NON-EXCLUSIVE NATIVE TITLE (Schedule 4)
-  LAND AND WATERS THE SUBJECT OF EXCLUSIVE NATIVE TITLE (also being areas to which s.47B of the Native Title Act apply)(Schedules 3 & 8)
-  AREAS TO WHICH s47A OF THE NATIVE TITLE ACT APPLY (Schedule 8)
-  UNDEDICATED PUBLIC ROADS (SCHEDULE 5, PARAGRAPH 17(c)(i))



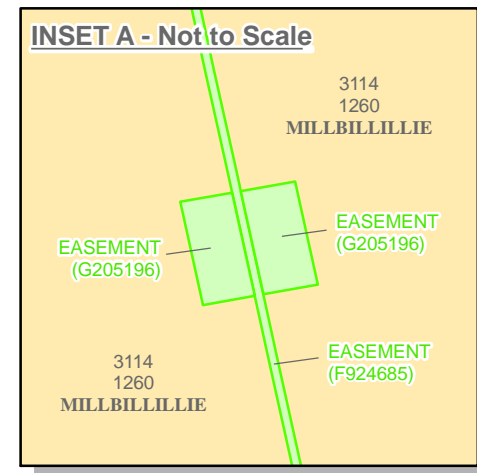
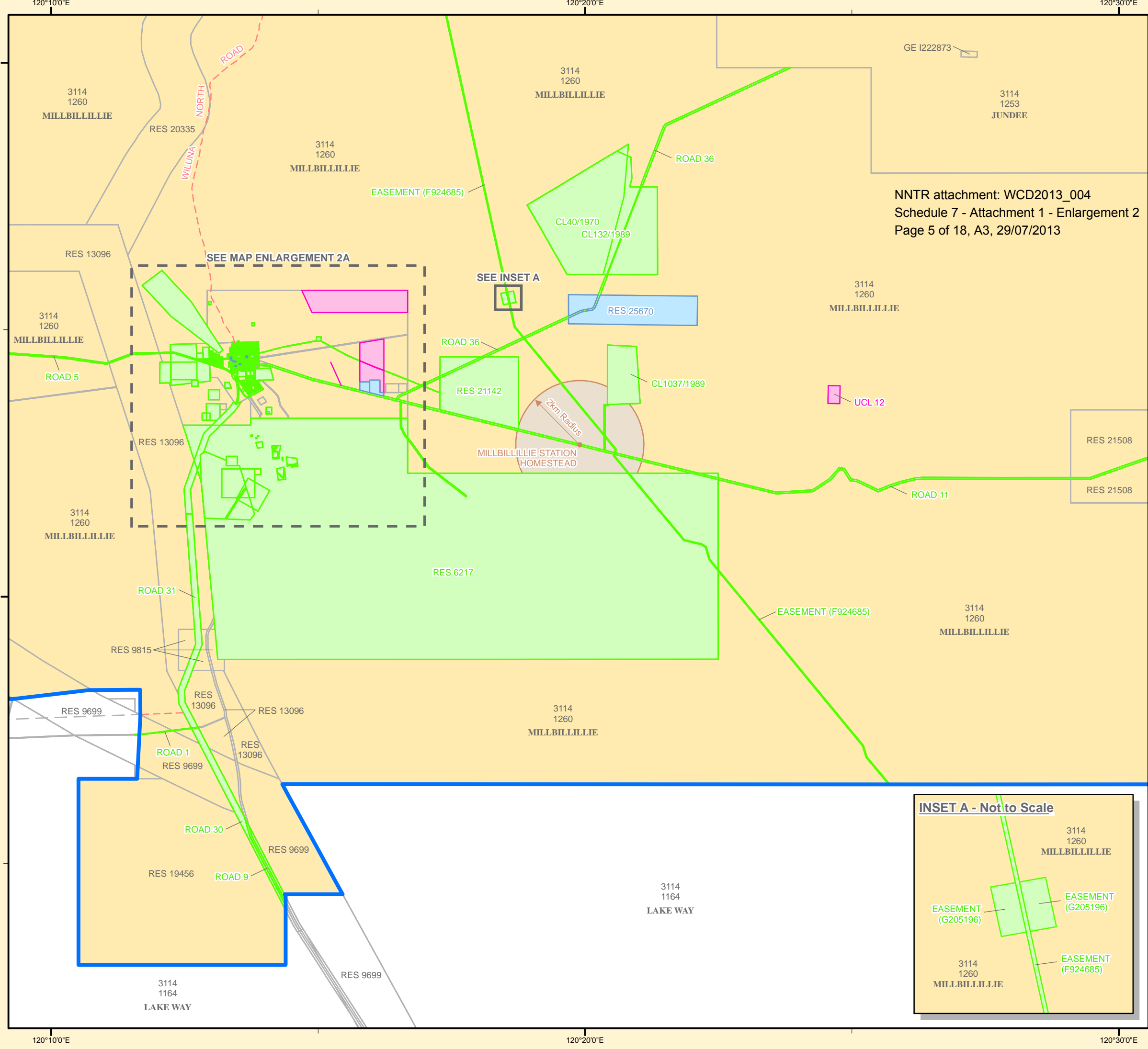
DATA SOURCES
 Cadastral and Tenure information sourced from Landgate Spatial Cadastral Database (SCDB). Administrative boundaries are sourced from the Landgate Administrative Boundaries Dataset.
 Topographical data sourced from the PSMA Dataset.
 Road names sourced from Landgate Road Centreline Dataset.
 Coastlines and shorelines are interpreted from aerial photography or recorded from ground surveys. Local Authorities terminate at Low Water Mark (LWM) unless otherwise specified.
 Pastoral Leases terminate 40 metres above High Water Mark (HWM) unless otherwise specified. Islands shown are Unallocated Crown Land (UCL) unless otherwise specified.
 All referenced Deposited Plans and Diagrams are held by the Western Australian Land Information Authority, trading as Landgate. Undedicated Public Roads maintained by the Shire of Wiluna captured from Plans Dwg. No. GIS: 00830544, 00830545, 00830546, 00830547 supplied by LANTU.
 This map is indicative only.



DISCLAIMER
 For informational purposes only. This map is a pictorial representation of data extracted from Landgate Datasets and is intended to be an overview of general geospatial information. Waterlines shown on this map do not necessarily depict an exact cadastral boundary. Native title application boundaries interpolated from descriptions held by the National Native Title Tribunal (NNTT) and Federal Court.
 Reference should be made to the NNTT for confirmation of this boundary for any legal purposes. In the event of any discrepancy between the written application boundary description and the areas depicted on this map the written description shall take preference as the maps and/or enlargements are indicative only.

NATIVE TITLE SPATIAL SERVICES
 PRODUCED 28/06/2013

Street address: 1 Midland Square, Midland, WA 6056
 Postal address: PO Box 2222, Midland, WA 6936
 Tel: (08) 9273 7391 Fax: (08) 9273 7615
 email: nts@landgate.wa.gov.au
 Internet: www.landgate.wa.gov.au



WILUNA (COMBINED)








DETERMINATION OF NATIVE TITLE

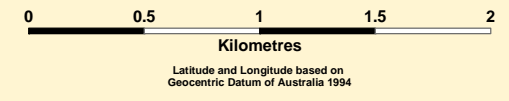
WAD 6164 of 1998

SCHEDULE 7 - ATTACHMENT 1

Enlargement 2A

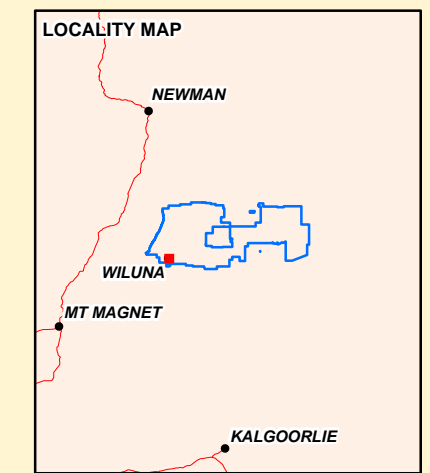
LEGEND

-  DETERMINATION AREA EXTERNAL BOUNDARY (Schedule 1, Part 1)
-  AREAS EXCLUDED FROM THE DETERMINATION AREA (Schedule 1, Part 3)
-  AREAS WHERE NATIVE TITLE DOES NOT EXIST (Schedule 1, Part 2 (paragraphs 2 and 3 only))
-  LAND AND WATERS THE SUBJECT OF NON-EXCLUSIVE NATIVE TITLE (Schedule 4)
-  LAND AND WATERS THE SUBJECT OF EXCLUSIVE NATIVE TITLE (also being areas to which s.47B of the Native Title Act apply)(Schedules 3 & 8)
-  AREAS TO WHICH s47A OF THE NATIVE TITLE ACT APPLY (Schedule 8)
-  UNDEDICATED PUBLIC ROADS (SCHEDULE 5, PARAGRAPH 17(c)(i))



DATA SOURCES

Cadastral and Tenure information sourced from Landgate Spatial Cadastral Database (SCDB).
 Administrative boundaries are sourced from the Landgate Administrative Boundaries Dataset.
 Topographical data sourced from the PSMA Dataset.
 Road names sourced from Landgate Road Centreline Dataset.
 Coastlines and shorelines are interpreted from aerial photography or recorded from ground surveys.
 Local Authorities terminate at Low Water Mark (LWM) unless otherwise specified.
 Pastoral Leases terminate 40 metres above High Water Mark (HWM) unless otherwise specified.
 Islands shown are Unallocated Crown Land (UCL) unless otherwise specified.
 All referenced Deposited Plans and Diagrams are held by the Western Australian Land Information Authority, trading as Landgate.
 Undedicated Public Roads maintained by the Shire of Wiluna captured from Plans Dwg. No. GIS: 00830544, 00830545, 00830546, 00830547 supplied by LANTU.
 This map is indicative only.

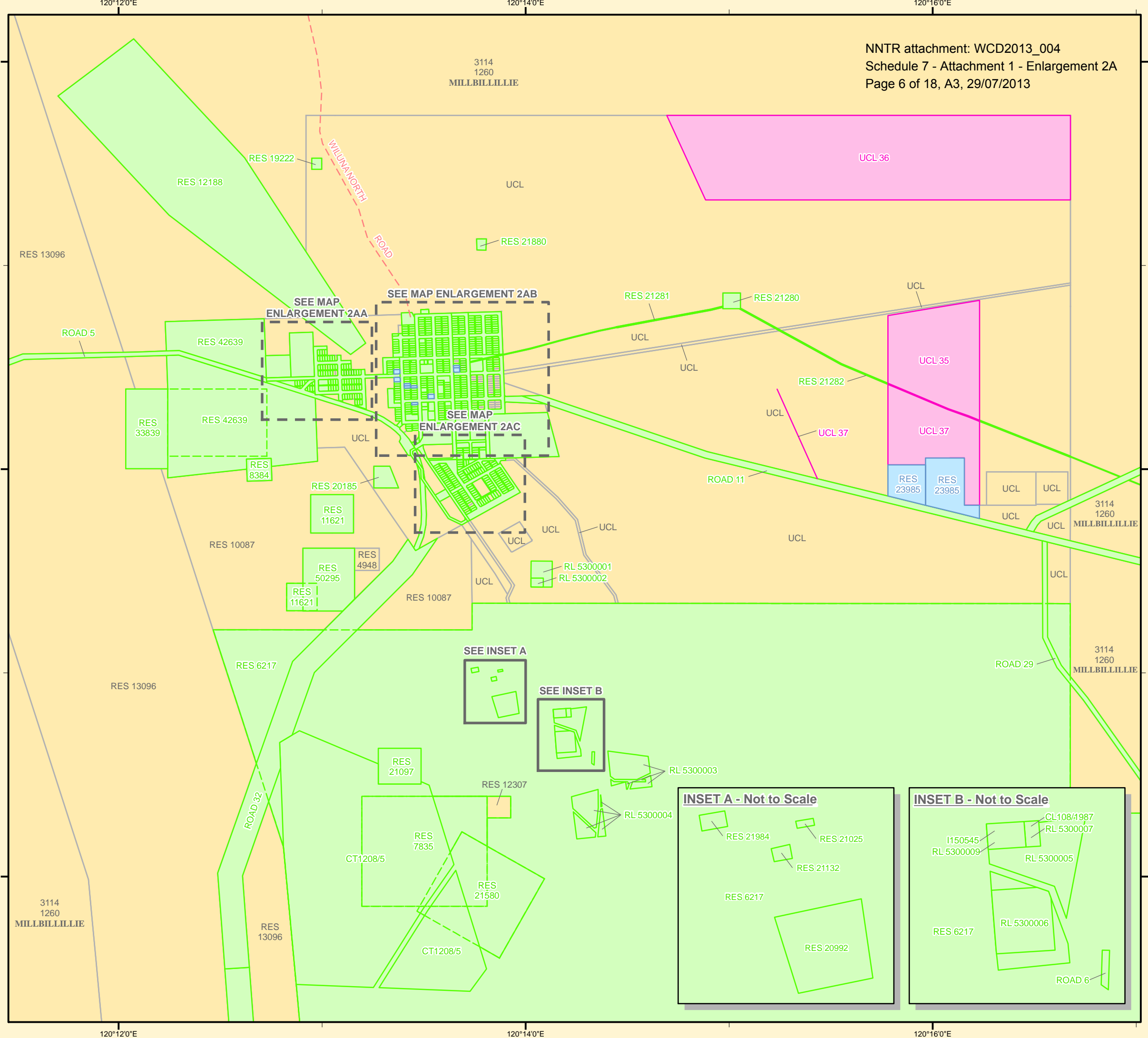


DISCLAIMER

For informational purposes only. This map is a pictorial representation of data extracted from Landgate Datasets and is intended to be an overview of general geospatial information.
 Waterlines shown on this map do not necessarily depict an exact cadastral boundary.
 Native title application boundaries interpolated from descriptions held by the National Native Title Tribunal (NNTT) and Federal Court.
 Reference should be made to the NNTT for confirmation of this boundary for any legal purposes.
 In the event of any discrepancy between the written application boundary description and the areas depicted on this map the written description shall take preference as the maps and/or enlargements are indicative only.

NATIVE TITLE SPATIAL SERVICES
 PRODUCED 28/06/2013

Street address: 1 Midland Square, Midland, WA 6056
 Postal address: PO Box 2222, Midland, WA 6936
 Tel: (08) 9273 7391 Fax: (08) 9273 7615
 email: nts@landgate.wa.gov.au
 Internet: www.landgate.wa.gov.au



WILUNA (COMBINED)

DETERMINATION OF NATIVE TITLE


WAD 6164 of 1998

SCHEDULE 7 - ATTACHMENT 1

Enlargement 2AA

LEGEND

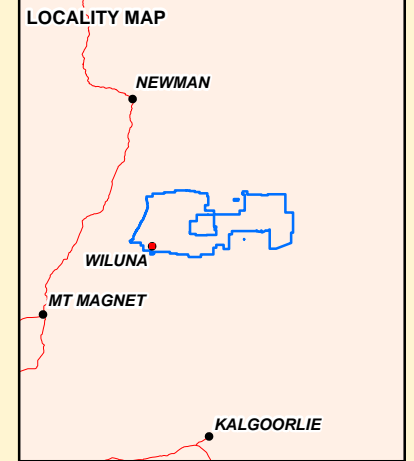
- DETERMINATION AREA EXTERNAL BOUNDARY (Schedule 1, Part 1)
- AREAS EXCLUDED FROM THE DETERMINATION AREA (Schedule 1, Part 3)
- AREAS WHERE NATIVE TITLE DOES NOT EXIST (Schedule 1, Part 2 (paragraphs 2 and 3 only))
- LAND AND WATERS THE SUBJECT OF NON-EXCLUSIVE NATIVE TITLE (Schedule 4)
- LAND AND WATERS THE SUBJECT OF EXCLUSIVE NATIVE TITLE (also being areas to which s.47B of the Native Title Act apply)(Schedules 3 & 8)
- AREAS TO WHICH s47A OF THE NATIVE TITLE ACT APPLY (Schedule 8)
- UNDEDICATED PUBLIC ROADS (SCHEDULE 5, PARAGRAPH 17(c)(i))



Metres

Latitude and Longitude based on Geocentric Datum of Australia 1994

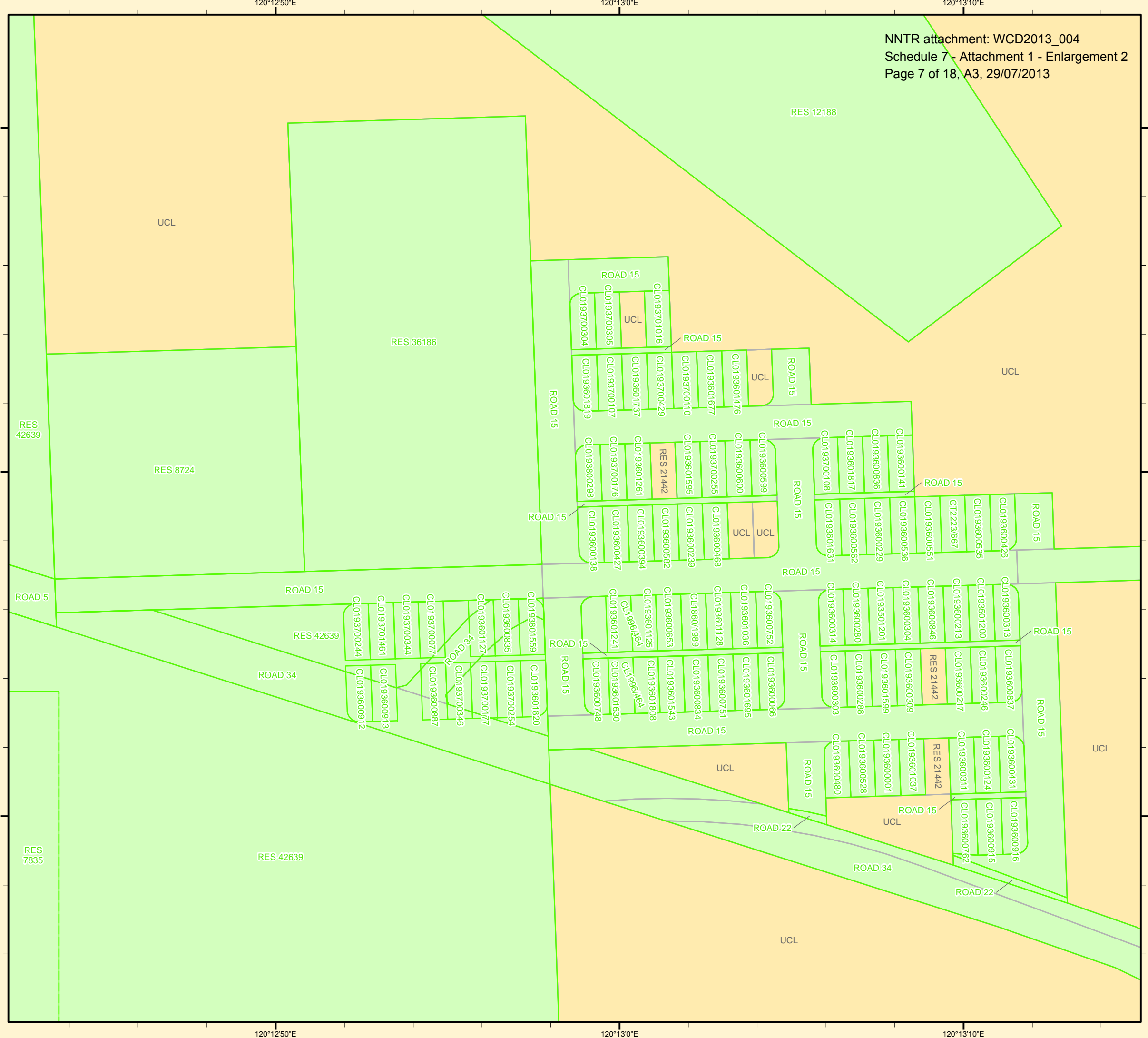
DATA SOURCES
 Cadastral and Tenure information sourced from Landgate Spatial Cadastral Database (SCDB).
 Administrative boundaries are sourced from the Landgate Administrative Boundaries Dataset.
 Topographical data sourced from the PSMA Dataset.
 Road names sourced from Landgate Road Centreline Dataset.
 Coastlines and shorelines are interpreted from aerial photography or recorded from ground surveys.
 Local Authorities terminate at Low Water Mark (LWM) unless otherwise specified.
 Pastoral Leases terminate 40 metres above High Water Mark (HWM) unless otherwise specified.
 Islands shown are Unallocated Crown Land (UCL) unless otherwise specified.
 All referenced Deposited Plans and Diagrams are held by the Western Australian Land Information Authority, trading as Landgate.
 Undedicated Public Roads maintained by the Shire of Wiluna captured from Plans Dwg. No. GIS: 00830544, 00830545, 00830546, 00830547 supplied by LANTU.
 This map is indicative only.



DISCLAIMER
 For informational purposes only. This map is a pictorial representation of data extracted from Landgate Datasets and is intended to be an overview of general geospatial information.
 Waterlines shown on this map do not necessarily depict an exact cadastral boundary.
 Native title application boundaries interpolated from descriptions held by the National Native Title Tribunal (NNTT) and Federal Court.
 Reference should be made to the NNTT for confirmation of this boundary for any legal purposes.
 In the event of any discrepancy between the written application boundary description and the areas depicted on this map the written description shall take preference as the maps and/or enlargements are indicative only.

NATIVE TITLE SPATIAL SERVICES
 PRODUCED 28/06/2013

Street address: 1 Midland Square, Midland, WA 6056
 Postal address: PO Box 2222, Midland, WA 6936
 Tel: (08) 9273 7391 Fax: (08) 9273 7615
 email: nts@landgate.wa.gov.au
 Internet: www.landgate.wa.gov.au



WILUNA (COMBINED)

DETERMINATION OF NATIVE TITLE

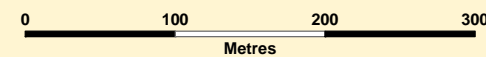
WAD 6164 of 1998

SCHEDULE 7 - ATTACHMENT 1

Enlargement 2AB

LEGEND

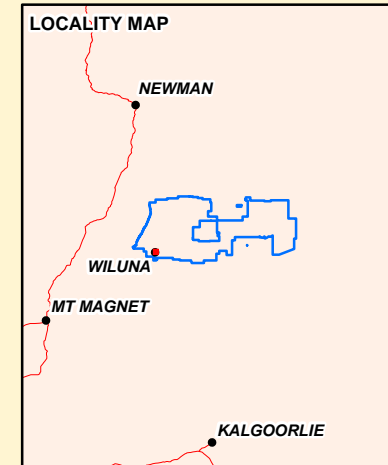
- DETERMINATION AREA EXTERNAL BOUNDARY (Schedule 1, Part 1)
- AREAS EXCLUDED FROM THE DETERMINATION AREA (Schedule 1, Part 3)
- AREAS WHERE NATIVE TITLE DOES NOT EXIST (Schedule 1, Part 2 (paragraphs 2 and 3 only))
- LAND AND WATERS THE SUBJECT OF NON-EXCLUSIVE NATIVE TITLE (Schedule 4)
- LAND AND WATERS THE SUBJECT OF EXCLUSIVE NATIVE TITLE (also being areas to which s.47B of the Native Title Act apply)(Schedules 3 & 8)
- AREAS TO WHICH s47A OF THE NATIVE TITLE ACT APPLY (Schedule 8)
- UNDEDICATED PUBLIC ROADS (SCHEDULE 5, PARAGRAPH 17(c)(i))



Latitude and Longitude based on Geocentric Datum of Australia 1994

DATA SOURCES

Cadastral and Tenure information sourced from Landgate Spatial Cadastral Database (SCDB).
 Administrative boundaries are sourced from the Landgate Administrative Boundaries Dataset.
 Topographical data sourced from the PSMA Dataset.
 Road names sourced from Landgate Road Centreline Dataset.
 Coastlines and shorelines are interpreted from aerial photography or recorded from ground surveys.
 Local Authorities terminate at Low Water Mark (LWM) unless otherwise specified.
 Pastoral Leases terminate 40 metres above High Water Mark (HWM) unless otherwise specified.
 Islands shown are Unallocated Crown Land (UCL) unless otherwise specified.
 All referenced Deposited Plans and Diagrams are held by the Western Australian Land Information Authority, trading as Landgate.
 Undedicated Public Roads maintained by the Shire of Wiluna captured from Plans Dwg. No. GIS: 00830544, 00830545, 00830546, 00830547 supplied by LANTU.
 This map is indicative only.



DISCLAIMER

For informational purposes only. This map is a pictorial representation of data extracted from Landgate Datasets and is intended to be an overview of general geospatial information.
 Waterlines shown on this map do not necessarily depict an exact cadastral boundary.
 Native title application boundaries interpolated from descriptions held by the National Native Title Tribunal (NNTT) and Federal Court.
 Reference should be made to the NNTT for confirmation of this boundary for any legal purposes.
 In the event of any discrepancy between the written application boundary description and the areas depicted on this map the written description shall take preference as the maps and/or enlargements are indicative only.

NATIVE TITLE SPATIAL SERVICES
 PRODUCED 28/06/2013

Street address: 1 Midland Square, Midland, WA 6056
 Postal address: PO Box 2222, Midland, WA 6936
 Tel: (08) 9273 7391 Fax: (08) 9273 7615
 email: nts@landgate.wa.gov.au
 Internet: www.landgate.wa.gov.au



WILUNA (COMBINED)








DETERMINATION OF NATIVE TITLE

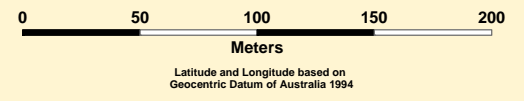
WAD 6164 of 1998

SCHEDULE 7 - ATTACHMENT 1

Enlargement 2AC

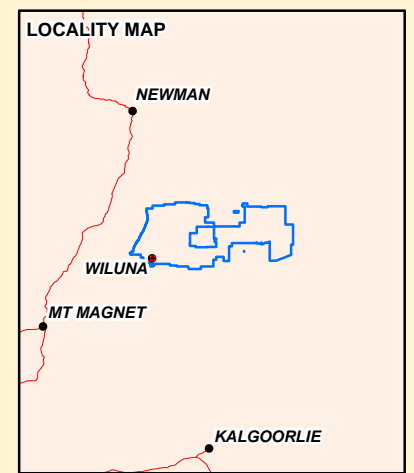
LEGEND

-  DETERMINATION AREA EXTERNAL BOUNDARY (Schedule 1, Part 1)
-  AREAS EXCLUDED FROM THE DETERMINATION AREA (Schedule 1, Part 3)
-  AREAS WHERE NATIVE TITLE DOES NOT EXIST (Schedule 1, Part 2 (paragraphs 2 and 3 only))
-  LAND AND WATERS THE SUBJECT OF NON-EXCLUSIVE NATIVE TITLE (Schedule 4)
-  LAND AND WATERS THE SUBJECT OF EXCLUSIVE NATIVE TITLE (also being areas to which s.47B of the Native Title Act apply)(Schedules 3 & 8)
-  AREAS TO WHICH s47A OF THE NATIVE TITLE ACT APPLY (Schedule 8)
-  UNDEDICATED PUBLIC ROADS (SCHEDULE 5, PARAGRAPH 17(c)(i))



DATA SOURCES

Cadastral and Tenure information sourced from Landgate Spatial Cadastral Database (SCDB). Administrative boundaries are sourced from the Landgate Administrative Boundaries Dataset. Topographical data sourced from the PSMA Dataset. Road names sourced from Landgate Road Centreline Dataset. Coastlines and shorelines are interpreted from aerial photography or recorded from ground surveys. Local Authorities terminate at Low Water Mark (LWM) unless otherwise specified. Pastoral Leases terminate 40 metres above High Water Mark (HWM) unless otherwise specified. Islands shown are Unallocated Crown Land (UCL) unless otherwise specified. All referenced Deposited Plans and Diagrams are held by the Western Australian Land Information Authority, trading as Landgate. Undedicated Public Roads maintained by the Shire of Wiluna captured from Plans Dwg. No. GIS: 00830544, 00830545, 00830546, 00830547 supplied by LANTU. This map is indicative only.

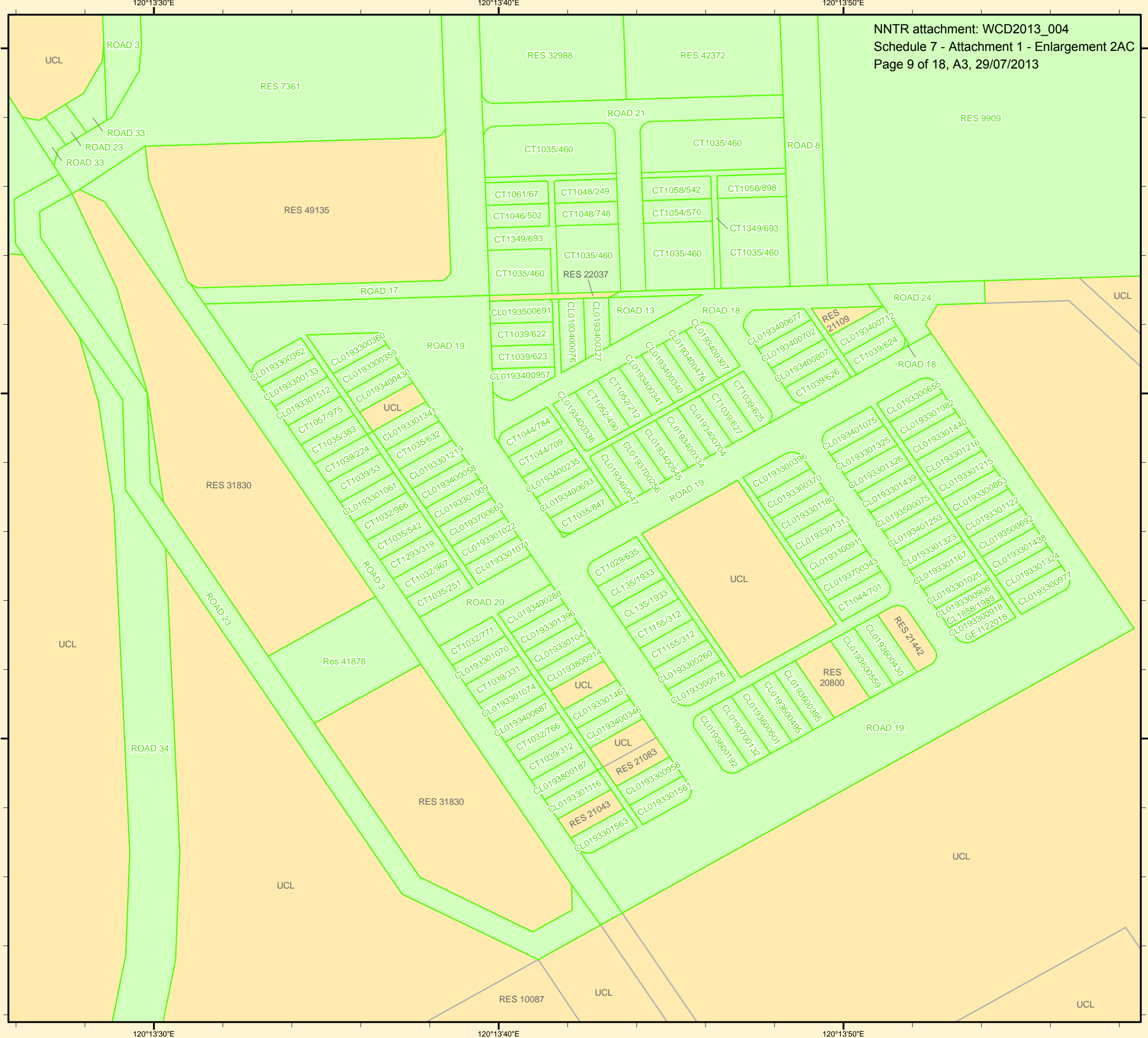


DISCLAIMER

For informational purposes only. This map is a pictorial representation of data extracted from Landgate Datasets and is intended to be an overview of general geospatial information. Waterlines shown on this map do not necessarily depict an exact cadastral boundary. Native title application boundaries interpolated from descriptions held by the National Native Title Tribunal (NNTT) and Federal Court. Reference should be made to the NNTT for confirmation of this boundary for any legal purposes. In the event of any discrepancy between the written application boundary description and the areas depicted on this map the written description shall take preference as the maps and/or enlargements are indicative only.

NATIVE TITLE SPATIAL SERVICES
 PRODUCED 28/06/2013

Street address: 1 Midland Square, Midland, WA 6056
 Postal address: PO Box 2222, Midland, WA 6936
 Tel: (08) 9273 7391 Fax: (08) 9273 7615
 email: nts@landgate.wa.gov.au
 Internet: www.landgate.wa.gov.au



WILUNA (COMBINED)

DETERMINATION OF NATIVE TITLE

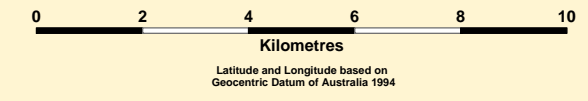
WAD 6164 of 1998

SCHEDULE 7 - ATTACHMENT 1

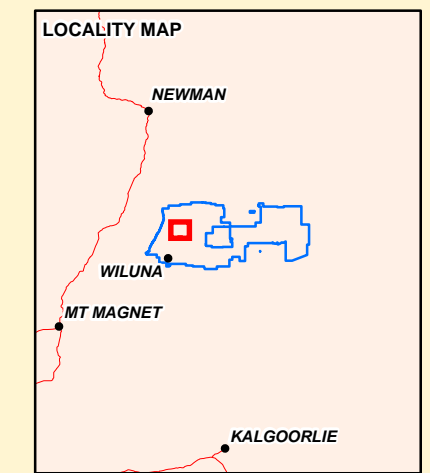
Enlargement 3

LEGEND

- DETERMINATION AREA EXTERNAL BOUNDARY (Schedule 1, Part 1)
- AREAS EXCLUDED FROM THE DETERMINATION AREA (Schedule 1, Part 3)
- AREAS WHERE NATIVE TITLE DOES NOT EXIST (Schedule 1, Part 2 (paragraphs 2 and 3 only))
- LAND AND WATERS THE SUBJECT OF NON-EXCLUSIVE NATIVE TITLE (Schedule 4)
- LAND AND WATERS THE SUBJECT OF EXCLUSIVE NATIVE TITLE (also being areas to which s.47B of the Native Title Act apply)(Schedules 3 & 8)
- AREAS TO WHICH s47A OF THE NATIVE TITLE ACT APPLY (Schedule 8)
- UNDEDICATED PUBLIC ROADS (SCHEDULE 5, PARAGRAPH 17(c)(i))



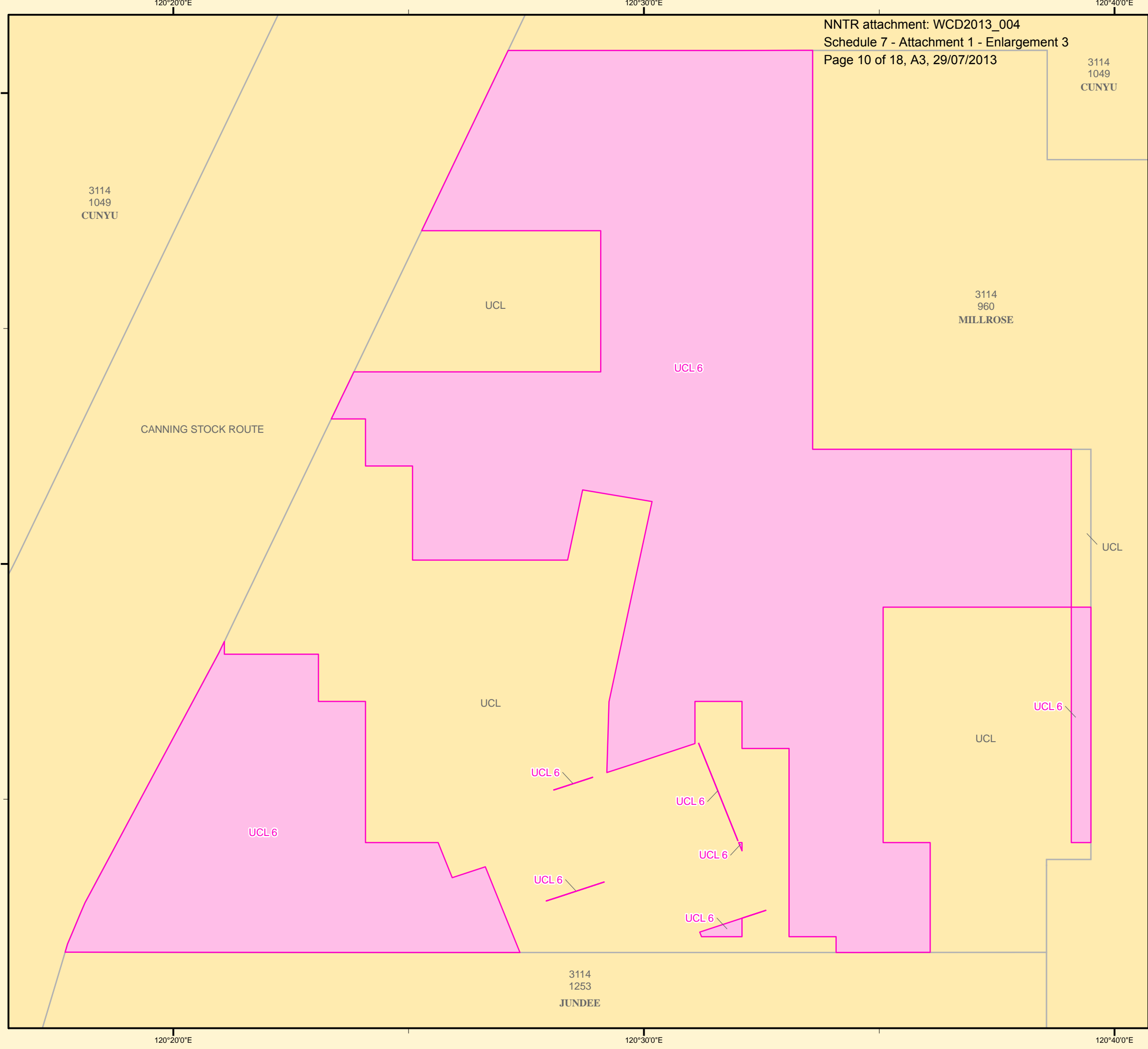
DATA SOURCES
 Cadastral and Tenure information sourced from Landgate Spatial Cadastral Database (SCDB).
 Administrative boundaries are sourced from the Landgate Administrative Boundaries Dataset.
 Topographical data sourced from the PSMA Dataset.
 Road names sourced from Landgate Road Centreline Dataset.
 Coastlines and shorelines are interpreted from aerial photography or recorded from ground surveys.
 Local Authorities terminate at Low Water Mark (LWM) unless otherwise specified.
 Pastoral Leases terminate 40 metres above High Water Mark (HWM) unless otherwise specified.
 Islands shown are Unallocated Crown Land (UCL) unless otherwise specified.
 All referenced Deposited Plans and Diagrams are held by the Western Australian Land Information Authority, trading as Landgate.
 Undedicated Public Roads maintained by the Shire of Wiluna captured from Plans Dwg. No. GIS: 00830544, 00830545, 00830546, 00830547 supplied by LANTU.
 This map is indicative only.



DISCLAIMER
 For informational purposes only. This map is a pictorial representation of data extracted from Landgate Datasets and is intended to be an overview of general geospatial information.
 Waterlines shown on this map do not necessarily depict an exact cadastral boundary.
 Native title application boundaries interpolated from descriptions held by the National Native Title Tribunal (NNTT) and Federal Court.
 Reference should be made to the NNTT for confirmation of this boundary for any legal purposes.
 In the event of any discrepancy between the written application boundary description and the areas depicted on this map the written description shall take preference as the maps and/or enlargements are indicative only.

NATIVE TITLE SPATIAL SERVICES
 PRODUCED 28/06/2013

Street address: 1 Midland Square, Midland, WA 6056
 Postal address: PO Box 2222, Midland, WA 6936
 Tel: (08) 9273 7391 Fax: (08) 9273 7615
 email: nts@landgate.wa.gov.au
 Internet: www.landgate.wa.gov.au



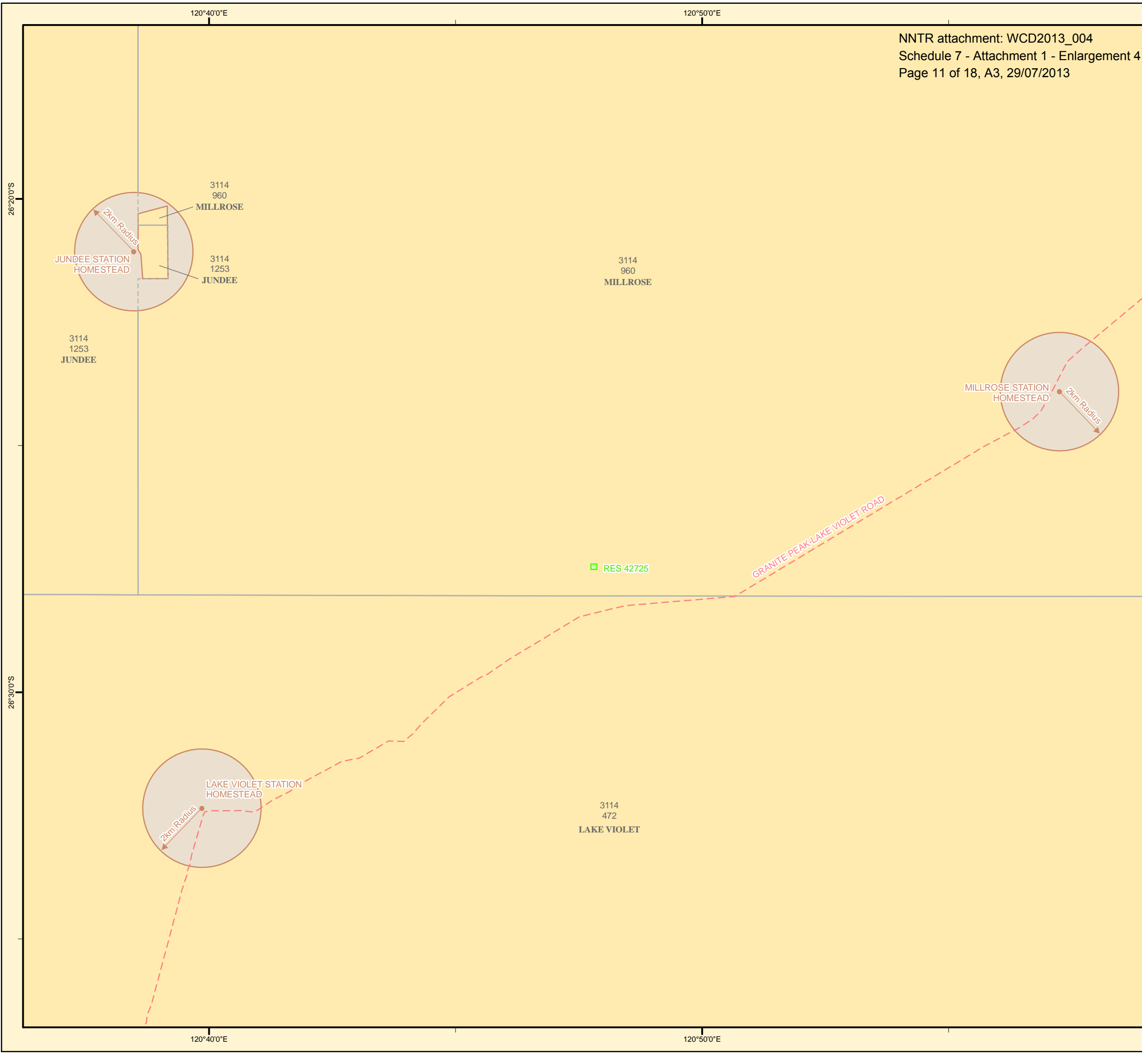
WILUNA (COMBINED)

DETERMINATION OF NATIVE TITLE

WAD 6164 of 1998

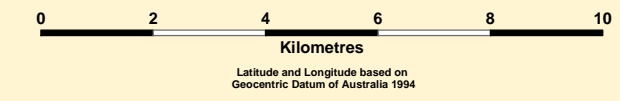
SCHEDULE 7 - ATTACHMENT 1

Enlargement 4

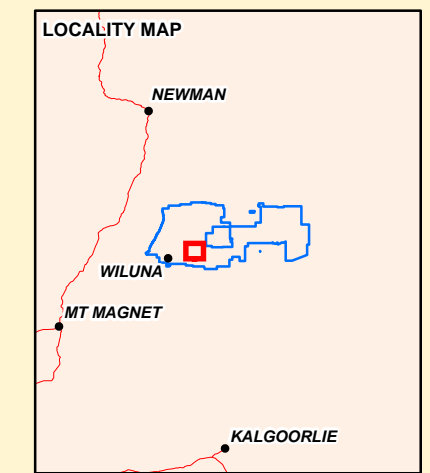


LEGEND

- DETERMINATION AREA EXTERNAL BOUNDARY (Schedule 1, Part 1)
- AREAS EXCLUDED FROM THE DETERMINATION AREA (Schedule 1, Part 3)
- AREAS WHERE NATIVE TITLE DOES NOT EXIST (Schedule 1, Part 2 (paragraphs 2 and 3 only))
- LAND AND WATERS THE SUBJECT OF NON-EXCLUSIVE NATIVE TITLE (Schedule 4)
- LAND AND WATERS THE SUBJECT OF EXCLUSIVE NATIVE TITLE (also being areas to which s.47B of the Native Title Act apply)(Schedules 3 & 8)
- AREAS TO WHICH s47A OF THE NATIVE TITLE ACT APPLY (Schedule 8)
- UNDEDICATED PUBLIC ROADS (SCHEDULE 5, PARAGRAPH 17(c)(i))



DATA SOURCES
 Cadastral and Tenure information sourced from Landgate Spatial Cadastral Database (SCDB).
 Administrative boundaries are sourced from the Landgate Administrative Boundaries Dataset.
 Topographical data sourced from the PSMA Dataset.
 Road names sourced from Landgate Road Centreline Dataset.
 Coastlines and shorelines are interpreted from aerial photography or recorded from ground surveys.
 Local Authorities terminate at Low Water Mark (LWM) unless otherwise specified.
 Pastoral Leases terminate 40 metres above High Water Mark (HWM) unless otherwise specified.
 Islands shown are Unallocated Crown Land (UCL) unless otherwise specified.
 All referenced Deposited Plans and Diagrams are held by the Western Australian Land Information Authority, trading as Landgate.
 Undedicated Public Roads maintained by the Shire of Wiluna captured from Plans Dwg. No. GIS: 00830544, 00830545, 00830546, 00830547 supplied by LANTU.
 This map is indicative only.

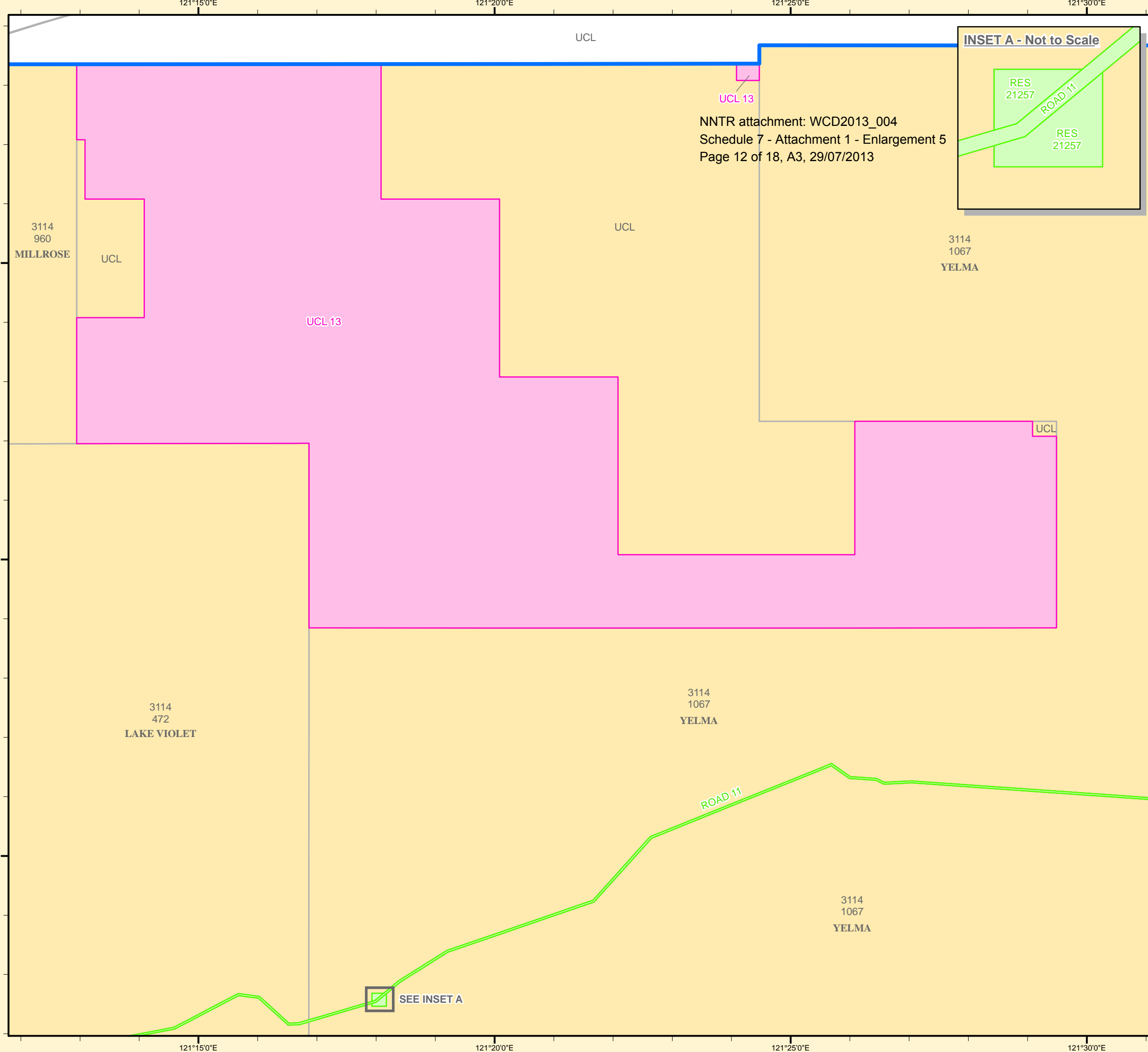


DISCLAIMER
 For informational purposes only. This map is a pictorial representation of data extracted from Landgate Datasets and is intended to be an overview of general geospatial information.
 Waterlines shown on this map do not necessarily depict an exact cadastral boundary.
 Native title application boundaries interpolated from descriptions held by the National Native Title Tribunal (NNTT) and Federal Court.
 Reference should be made to the NNTT for confirmation of this boundary for any legal purposes.
 In the event of any discrepancy between the written application boundary description and the areas depicted on this map the written description shall take preference as the maps and/or enlargements are indicative only.

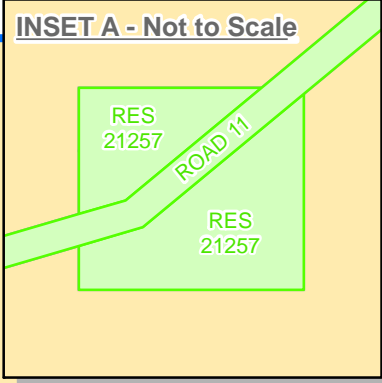
NATIVE TITLE SPATIAL SERVICES
 PRODUCED 28/06/2013

Street address: 1 Midland Square, Midland, WA 6056
 Postal address: PO Box 2222, Midland, WA 6936
 Tel: (08) 9273 7391 Fax: (08) 9273 7615
 email: nts@landgate.wa.gov.au
 Internet: www.landgate.wa.gov.au

Landgate
 © Western Australian Land Information Authority 2013



NNTR attachment: WCD2013_004
 Schedule 7 - Attachment 1 - Enlargement 5
 Page 12 of 18, A3, 29/07/2013



WILUNA (COMBINED) DETERMINATION OF NATIVE TITLE

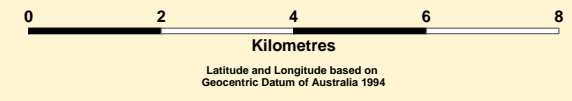
WAD 6164 of 1998

SCHEDULE 7 - ATTACHMENT 1

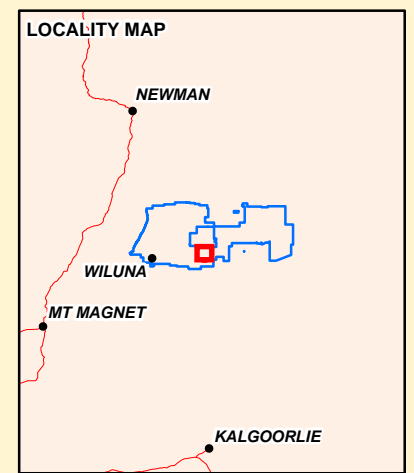
Enlargement 5

LEGEND

- DETERMINATION AREA EXTERNAL BOUNDARY (Schedule 1, Part 1)
- AREAS EXCLUDED FROM THE DETERMINATION AREA (Schedule 1, Part 3)
- AREAS WHERE NATIVE TITLE DOES NOT EXIST (Schedule 1, Part 2 (paragraphs 2 and 3 only))
- LAND AND WATERS THE SUBJECT OF NON-EXCLUSIVE NATIVE TITLE (Schedule 4)
- LAND AND WATERS THE SUBJECT OF EXCLUSIVE NATIVE TITLE (also being areas to which s.47B of the Native Title Act apply)(Schedules 3 & 8)
- AREAS TO WHICH s47A OF THE NATIVE TITLE ACT APPLY (Schedule 8)
- UNDEDICATED PUBLIC ROADS (SCHEDULE 5, PARAGRAPH 17(c)(i))



DATA SOURCES
 Cadastral and Tenure information sourced from Landgate Spatial Cadastral Database (SCDB).
 Administrative boundaries are sourced from the Landgate Administrative Boundaries Dataset.
 Topographical data sourced from the PSMA Dataset.
 Road names sourced from Landgate Road Centreline Dataset.
 Coastlines and shorelines are interpreted from aerial photography or recorded from ground surveys.
 Local Authorities terminate at Low Water Mark (LWM) unless otherwise specified.
 Pastoral Leases terminate 40 metres above High Water Mark (HWM) unless otherwise specified.
 Islands shown are Unallocated Crown Land (UCL) unless otherwise specified.
 All referenced Deposited Plans and Diagrams are held by the Western Australian Land Information Authority, trading as Landgate.
 Undedicated Public Roads maintained by the Shire of Wiluna captured from Plans Dwg. No. GIS: 00830544, 00830545, 00830546, 00830547 supplied by LANTU.
 This map is indicative only.



DISCLAIMER
 For informational purposes only. This map is a pictorial representation of data extracted from Landgate Datasets and is intended to be an overview of general geospatial information.
 Waterlines shown on this map do not necessarily depict an exact cadastral boundary.
 Native title application boundaries interpolated from descriptions held by the National Native Title Tribunal (NNTT) and Federal Court.
 Reference should be made to the NNTT for confirmation of this boundary for any legal purposes.
 In the event of any discrepancy between the written application boundary description and the areas depicted on this map the written description shall take preference as the maps and/or enlargements are indicative only.

WILUNA (COMBINED)

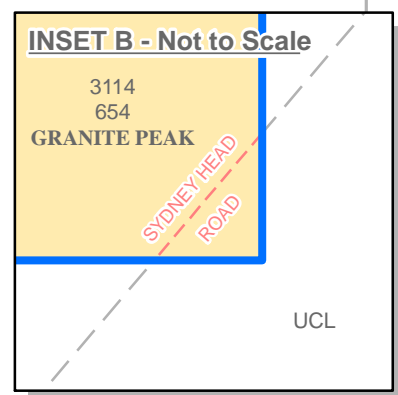
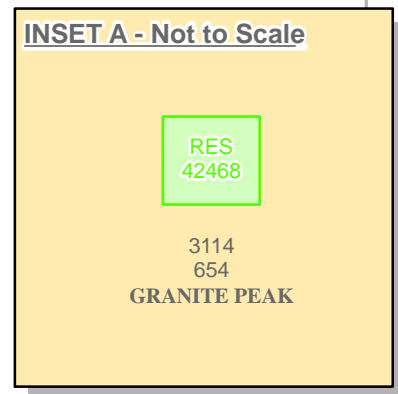
DETERMINATION OF NATIVE TITLE

WAD 6164 of 1998

SCHEDULE 7 - ATTACHMENT 1

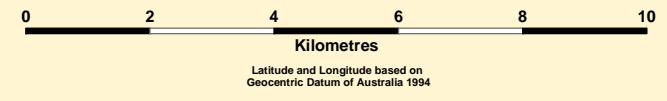
Enlargement 6

NNTR attachment: WCD2013_004
 Schedule 7 - Attachment 1 - Enlargement 6
 Page 13 of 18, A3, 29/07/2013



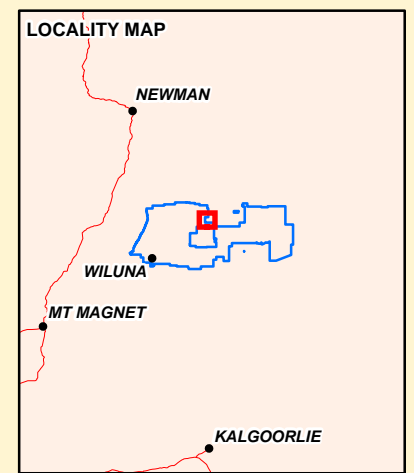
LEGEND

- DETERMINATION AREA EXTERNAL BOUNDARY (Schedule 1, Part 1)
- AREAS EXCLUDED FROM THE DETERMINATION AREA (Schedule 1, Part 3)
- AREAS WHERE NATIVE TITLE DOES NOT EXIST (Schedule 1, Part 2 (paragraphs 2 and 3 only))
- LAND AND WATERS THE SUBJECT OF NON-EXCLUSIVE NATIVE TITLE (Schedule 4)
- LAND AND WATERS THE SUBJECT OF EXCLUSIVE NATIVE TITLE (also being areas to which s.47B of the Native Title Act apply)(Schedules 3 & 8)
- AREAS TO WHICH s47A OF THE NATIVE TITLE ACT APPLY (Schedule 8)
- UNDEDICATED PUBLIC ROADS (SCHEDULE 5, PARAGRAPH 17(c)(i))



DATA SOURCES

Cadastral and Tenure information sourced from Landgate Spatial Cadastral Database (SCDB).
 Administrative boundaries are sourced from the Landgate Administrative Boundaries Dataset.
 Topographical data sourced from the PSMA Dataset.
 Road names sourced from Landgate Road Centreline Dataset.
 Coastlines and shorelines are interpreted from aerial photography or recorded from ground surveys.
 Local Authorities terminate at Low Water Mark (LWM) unless otherwise specified.
 Pastoral Leases terminate 40 metres above High Water Mark (HWM) unless otherwise specified.
 Islands shown are Unallocated Crown Land (UCL) unless otherwise specified.
 All referenced Deposited Plans and Diagrams are held by the Western Australian Land Information Authority, trading as Landgate.
 Undedicated Public Roads maintained by the Shire of Wiluna captured from Plans Dwg. No. GIS: 00830544, 00830545, 00830546, 00830547 supplied by LANTU.
 This map is indicative only.

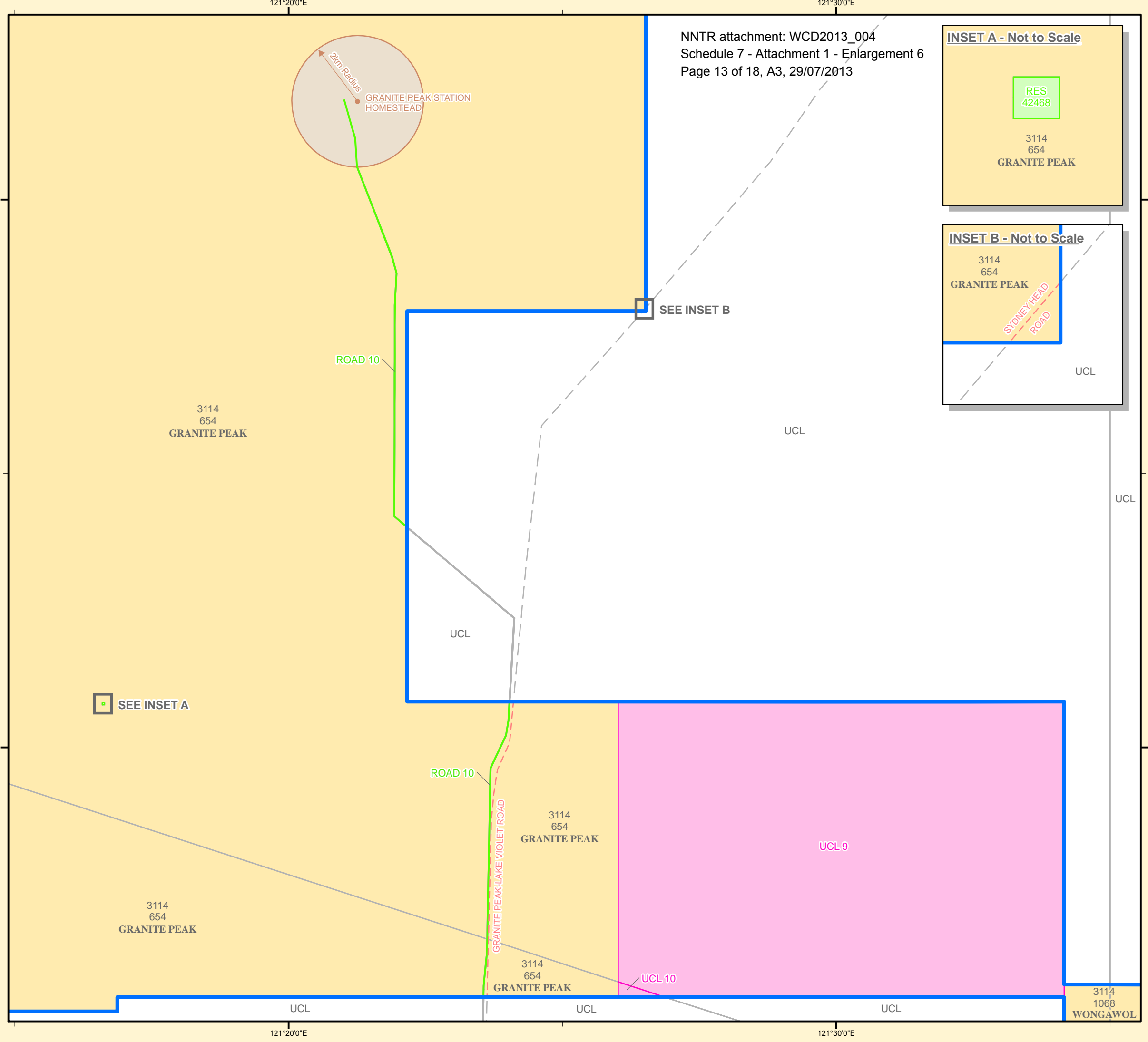


DISCLAIMER

For informational purposes only. This map is a pictorial representation of data extracted from Landgate Datasets and is intended to be an overview of general geospatial information.
 Waterlines shown on this map do not necessarily depict an exact cadastral boundary.
 Native title application boundaries interpolated from descriptions held by the National Native Title Tribunal (NNTT) and Federal Court.
 Reference should be made to the NNTT for confirmation of this boundary for any legal purposes.
 In the event of any discrepancy between the written application boundary description and the areas depicted on this map the written description shall take preference as the maps and/or enlargements are indicative only.

NATIVE TITLE SPATIAL SERVICES
 PRODUCED 28/06/2013

Street address: 1 Midland Square, Midland, WA 6056
 Postal address: PO Box 2222, Midland, WA 6936
 Tel: (08) 9273 7391 Fax: (08) 9273 7615
 email: nts@landgate.wa.gov.au
 Internet: www.landgate.wa.gov.au



WILUNA (COMBINED)

DETERMINATION OF NATIVE TITLE

WAD 6164 of 1998

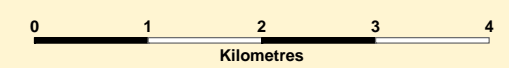
SCHEDULE 7 - ATTACHMENT 1

Enlargement 7

NNTR attachment: WCD2013_004
 Schedule 7 - Attachment 1 - Enlargement 7
 Page 14 of 18, A3, 29/07/2013

LEGEND

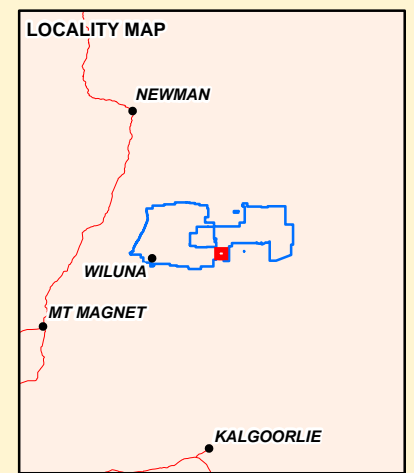
- DETERMINATION AREA EXTERNAL BOUNDARY (Schedule 1, Part 1)
- AREAS EXCLUDED FROM THE DETERMINATION AREA (Schedule 1, Part 3)
- AREAS WHERE NATIVE TITLE DOES NOT EXIST (Schedule 1, Part 2 (paragraphs 2 and 3 only))
- LAND AND WATERS THE SUBJECT OF NON-EXCLUSIVE NATIVE TITLE (Schedule 4)
- LAND AND WATERS THE SUBJECT OF EXCLUSIVE NATIVE TITLE (also being areas to which s.47B of the Native Title Act apply)(Schedules 3 & 8)
- AREAS TO WHICH s47A OF THE NATIVE TITLE ACT APPLY (Schedule 8)
- UNDEDICATED PUBLIC ROADS (SCHEDULE 5, PARAGRAPH 17(c)(i))



Latitude and Longitude based on Geocentric Datum of Australia 1994

DATA SOURCES

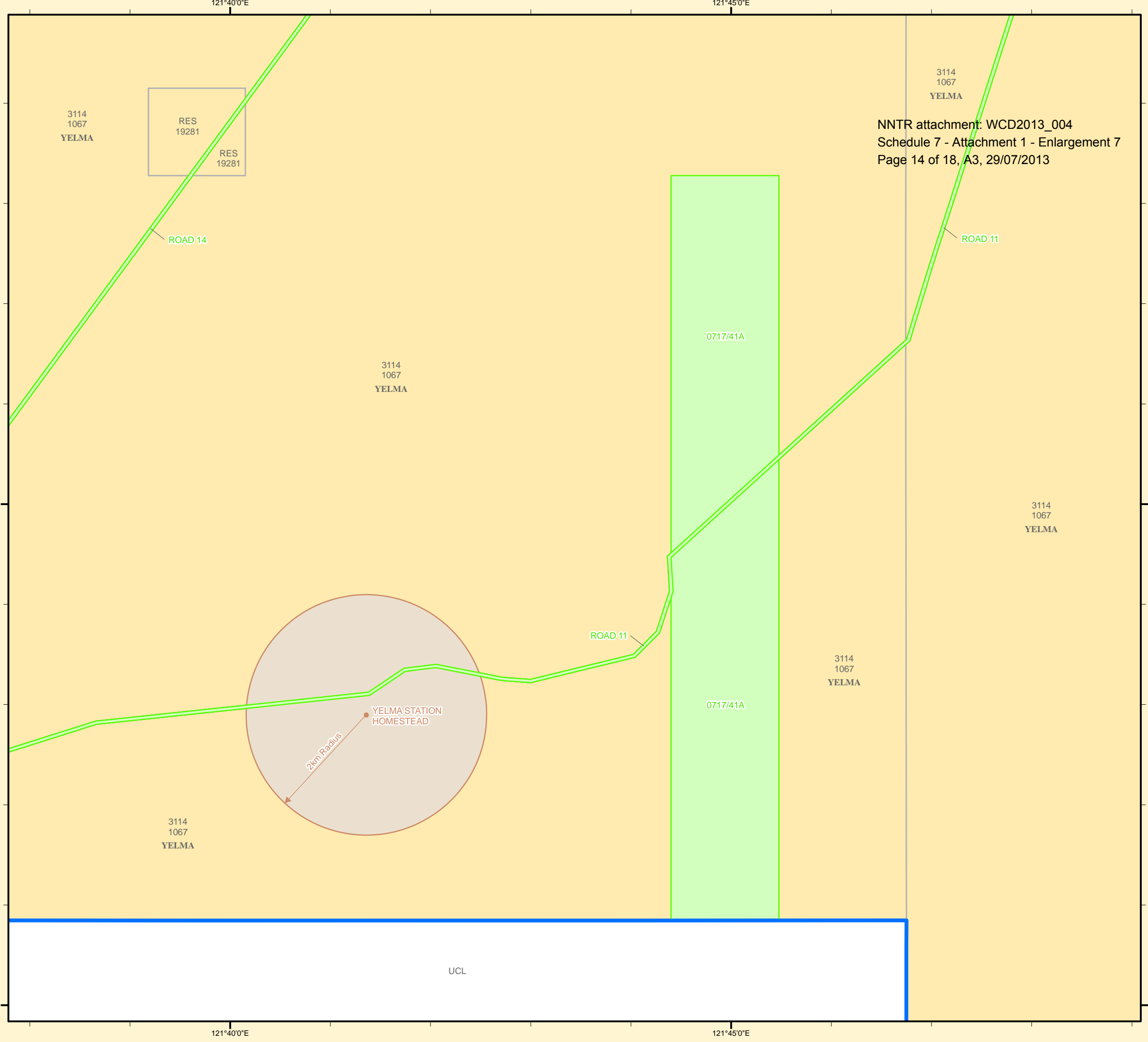
Cadastral and Tenure information sourced from Landgate Spatial Cadastral Database (SCDB). Administrative boundaries are sourced from the Landgate Administrative Boundaries Dataset. Topographical data sourced from the PSMA Dataset. Road names sourced from Landgate Road Centreline Dataset. Coastlines and shorelines are interpreted from aerial photography or recorded from ground surveys. Local Authorities terminate at Low Water Mark (LWM) unless otherwise specified. Pastoral Leases terminate 40 metres above High Water Mark (HWM) unless otherwise specified. Islands shown are Unallocated Crown Land (UCL) unless otherwise specified. All referenced Deposited Plans and Diagrams are held by the Western Australian Land Information Authority, trading as Landgate. Undedicated Public Roads maintained by the Shire of Wiluna captured from Plans Dwg. No. GIS: 00830544, 00830545, 00830546, 00830547 supplied by LANTU. This map is indicative only.



DISCLAIMER
 For informational purposes only. This map is a pictorial representation of data extracted from Landgate Datasets and is intended to be an overview of general geospatial information. Waterlines shown on this map do not necessarily depict an exact cadastral boundary. Native title application boundaries interpolated from descriptions held by the National Native Title Tribunal (NNTT) and Federal Court. Reference should be made to the NNTT for confirmation of this boundary for any legal purposes. In the event of any discrepancy between the written application boundary description and the areas depicted on this map the written description shall take preference as the maps and/or enlargements are indicative only.

NATIVE TITLE SPATIAL SERVICES
 PRODUCED 28/06/2013

Street address: 1 Midland Square, Midland, WA 6056
 Postal address: PO Box 2222, Midland, WA 6936
 Tel: (08) 9273 7391 Fax: (08) 9273 7615
 email: nts@landgate.wa.gov.au
 Internet: www.landgate.wa.gov.au



WILUNA (COMBINED)

DETERMINATION OF NATIVE TITLE

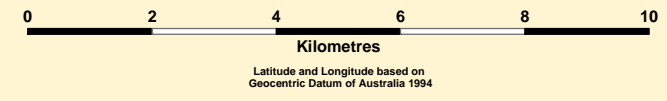
WAD 6164 of 1998

SCHEDULE 7 - ATTACHMENT 1

Enlargement 8

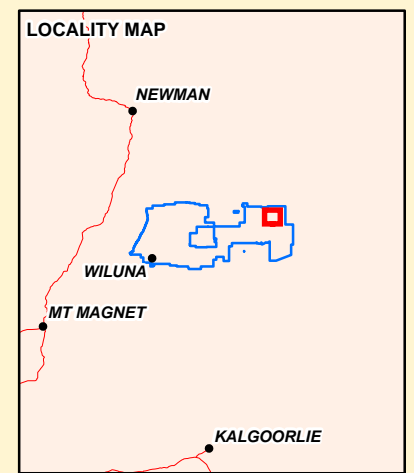
LEGEND

- DETERMINATION AREA EXTERNAL BOUNDARY (Schedule 1, Part 1)
- AREAS EXCLUDED FROM THE DETERMINATION AREA (Schedule 1, Part 3)
- AREAS WHERE NATIVE TITLE DOES NOT EXIST (Schedule 1, Part 2 (paragraphs 2 and 3 only))
- LAND AND WATERS THE SUBJECT OF NON-EXCLUSIVE NATIVE TITLE (Schedule 4)
- LAND AND WATERS THE SUBJECT OF EXCLUSIVE NATIVE TITLE (also being areas to which s.47B of the Native Title Act apply)(Schedules 3 & 8)
- AREAS TO WHICH s47A OF THE NATIVE TITLE ACT APPLY (Schedule 8)
- UNDEDICATED PUBLIC ROADS (SCHEDULE 5, PARAGRAPH 17(c)(i))



DATA SOURCES

Cadastral and Tenure information sourced from Landgate Spatial Cadastral Database (SCDB).
 Administrative boundaries are sourced from the Landgate Administrative Boundaries Dataset.
 Topographical data sourced from the PSMA Dataset.
 Road names sourced from Landgate Road Centreline Dataset.
 Coastlines and shorelines are interpreted from aerial photography or recorded from ground surveys.
 Local Authorities terminate at Low Water Mark (LWM) unless otherwise specified.
 Pastoral Leases terminate 40 metres above High Water Mark (HWM) unless otherwise specified.
 Islands shown are Unallocated Crown Land (UCL) unless otherwise specified.
 All referenced Deposited Plans and Diagrams are held by the Western Australian Land Information Authority, trading as Landgate.
 Undedicated Public Roads maintained by the Shire of Wiluna captured from Plans Dwg. No. GIS: 00830544, 00830545, 00830546, 00830547 supplied by LANTU.
 This map is indicative only.



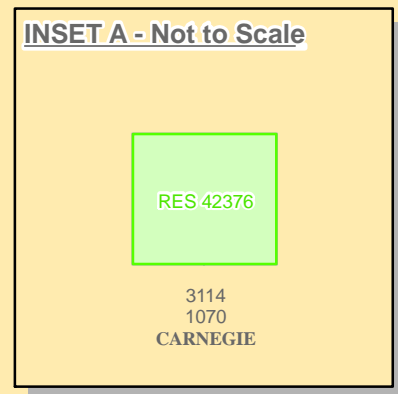
DISCLAIMER

For informational purposes only. This map is a pictorial representation of data extracted from Landgate Datasets and is intended to be an overview of general geospatial information.
 Waterlines shown on this map do not necessarily depict an exact cadastral boundary.
 Native title application boundaries interpolated from descriptions held by the National Native Title Tribunal (NNTT) and Federal Court.
 Reference should be made to the NNTT for confirmation of this boundary for any legal purposes.
 In the event of any discrepancy between the written application boundary description and the areas depicted on this map the written description shall take preference as the maps and/or enlargements are indicative only.

NATIVE TITLE SPATIAL SERVICES
 PRODUCED 28/06/2013

Street address: 1 Midland Square, Midland, WA 6056
 Postal address: PO Box 2222, Midland, WA 6936
 Tel: (08) 9273 7391 Fax: (08) 9273 7615
 email: nts@landgate.wa.gov.au
 Internet: www.landgate.wa.gov.au

© Western Australian Land Information Authority 2013

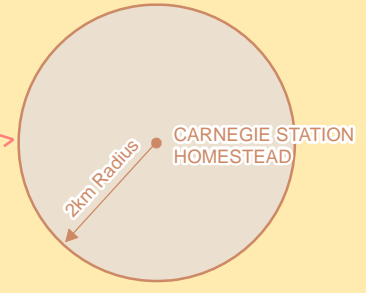


NNTR attachment: WCD2013_004
 Schedule 7 - Attachment 1 - Enlargement 8
 Page 15 of 18, A3, 29/07/2013

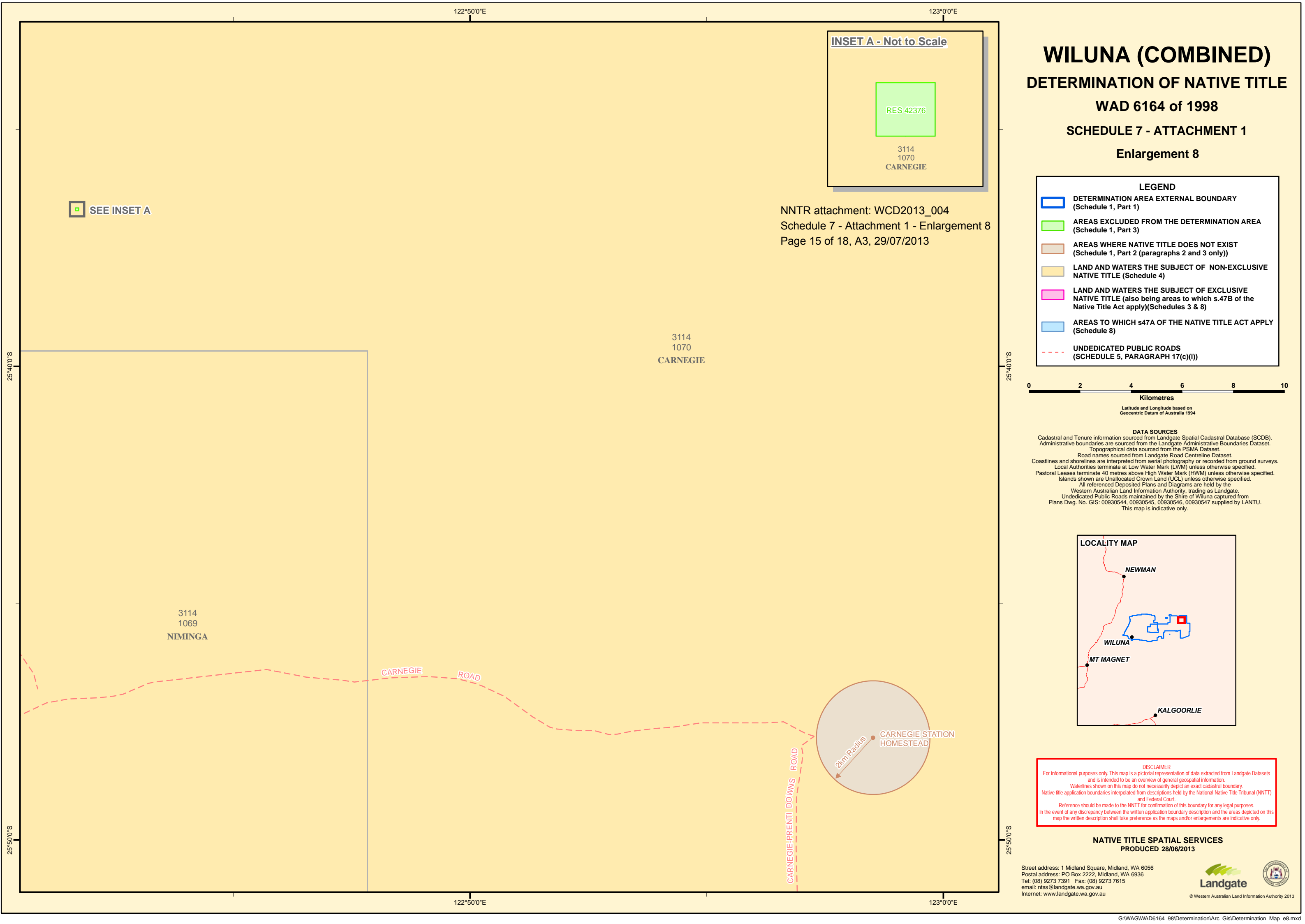
3114
1070
CARNEGIE

3114
1069
NIMINGA

CARNEGIE ROAD



SEE INSET A



TARLPA






DETERMINATION OF NATIVE TITLE

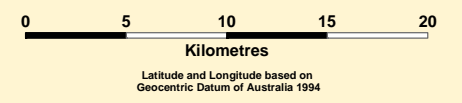
WAD 248 of 2007

SCHEDULE 7 - ATTACHMENT 1

NNTR attachment: WCD2013_004
 Schedule 7 - Attachment 1 - Tarlpa
 Page 16 of 18, A3, 29/07/2013

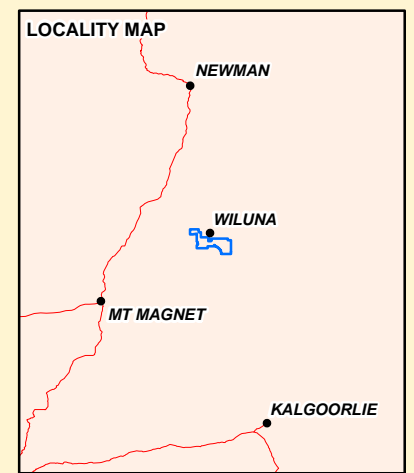
LEGEND

-  DETERMINATION AREA EXTERNAL BOUNDARY (Schedule 1, Part 1)
-  AREAS EXCLUDED FROM THE DETERMINATION AREA (Schedule 1, Part 3)
-  AREAS WHERE NATIVE TITLE DOES NOT EXIST (Schedule 1, Part 2 (paragraphs 2 and 3 only))
-  LAND AND WATERS THE SUBJECT OF NON-EXCLUSIVE NATIVE TITLE (Schedule 4)
-  UNDEDICATED PUBLIC ROADS (SCHEDULE 5, PARAGRAPH 17(c)(i))



DATA SOURCES

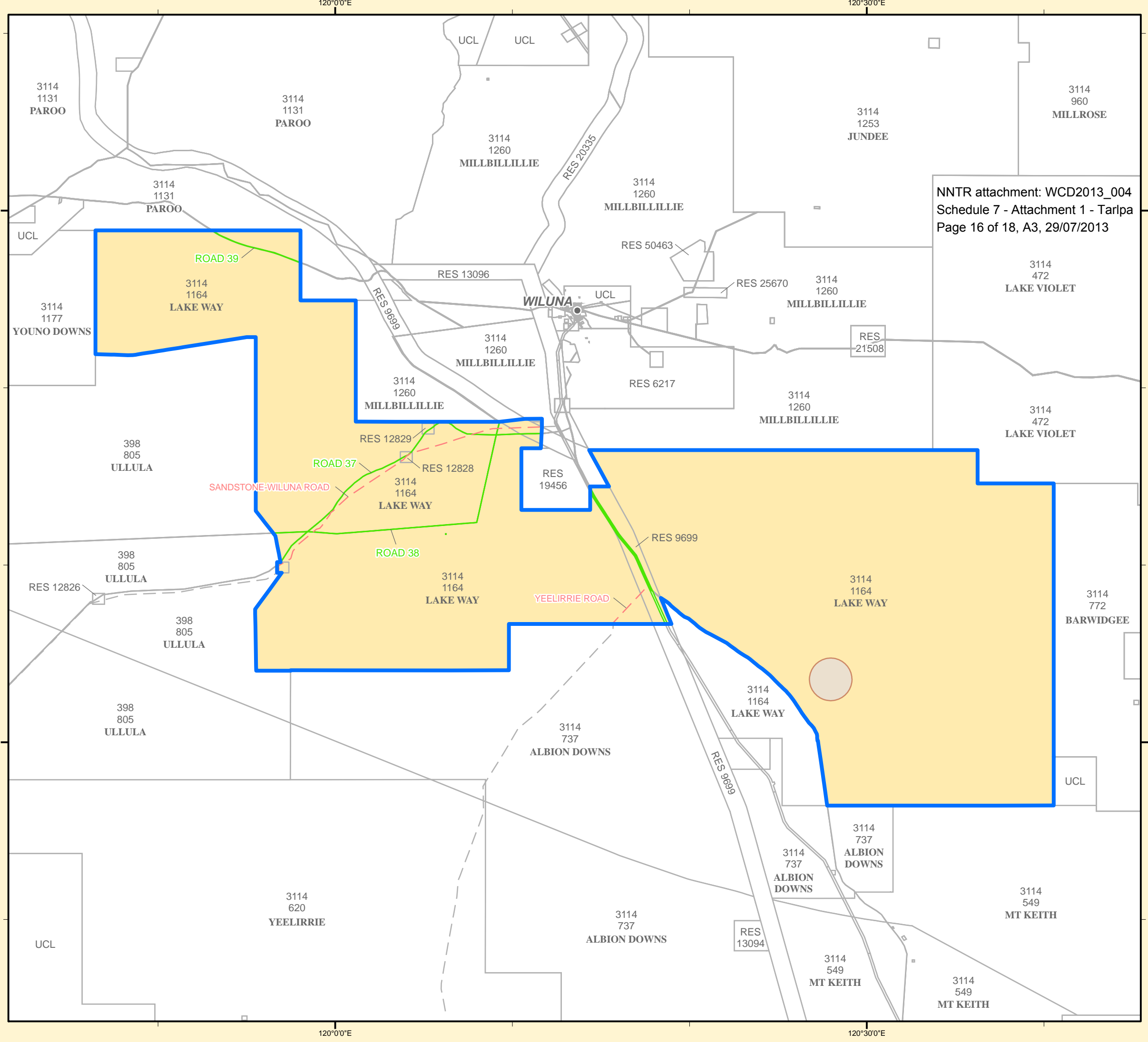
Cadastral and Tenure information sourced from Landgate Spatial Cadastral Database (SCDB).
 Administrative boundaries are sourced from the Landgate Administrative Boundaries Dataset.
 Topographical data sourced from the PSMA Dataset.
 Road names sourced from Landgate Road Centreline Dataset.
 Coastlines and shorelines are interpreted from aerial photography or recorded from ground surveys.
 Local Authorities terminate at Low Water Mark (LWM) unless otherwise specified.
 Pastoral Leases terminate 40 metres above High Water Mark (HWM) unless otherwise specified.
 Islands shown are Unallocated Crown Land (UCL) unless otherwise specified.
 All referenced Deposited Plans and Diagrams are held by the Western Australian Land Information Authority, trading as Landgate.
 Undedicated Public Roads maintained by the Shire of Wiluna captured from Plans Dwg. No. GIS: 00830544, 00830545, 00830546, 00830547 supplied by LANTU.
 This map is indicative only.



DISCLAIMER

For informational purposes only. This map is a pictorial representation of data extracted from Landgate Datasets and is intended to be an overview of general geospatial information.
 Waterlines shown on this map do not necessarily depict an exact cadastral boundary.
 Native title application boundaries interpolated from descriptions held by the National Native Title Tribunal (NNTT) and Federal Court.
 Reference should be made to the NNTT for confirmation of this boundary for any legal purposes.
 In the event of any discrepancy between the written application boundary description and the areas depicted on this map the written description shall take preference as the maps and/or enlargements are indicative only.

NATIVE TITLE SPATIAL SERVICES
 PRODUCED 28/06/2013



TARLPA






DETERMINATION OF NATIVE TITLE

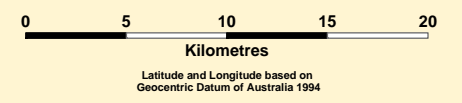
WAD 248 of 2007

SCHEDULE 7 - ATTACHMENT 1

NNTR attachment: WCD2013_004
 Schedule 7 - Attachment 1 - Tarlpa and Inserts
 Page 17 of 18, A3, 29/07/2013

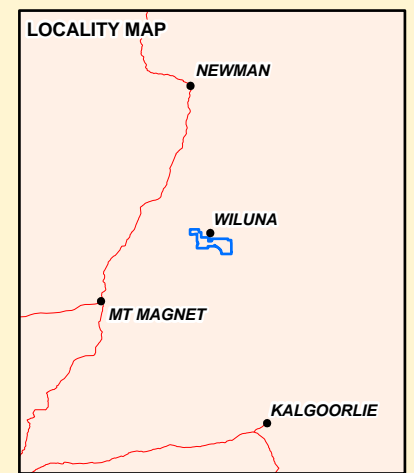
LEGEND

-  DETERMINATION AREA EXTERNAL BOUNDARY (Schedule 1, Part 1)
-  AREAS EXCLUDED FROM THE DETERMINATION AREA (Schedule 1, Part 3)
-  AREAS WHERE NATIVE TITLE DOES NOT EXIST (Schedule 1, Part 2 (paragraphs 2 and 3 only))
-  LAND AND WATERS THE SUBJECT OF NON-EXCLUSIVE NATIVE TITLE (Schedule 4)
-  UNDEDICATED PUBLIC ROADS (SCHEDULE 5, PARAGRAPH 17(c)(i))



DATA SOURCES

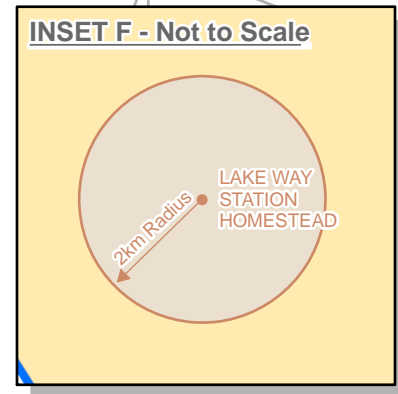
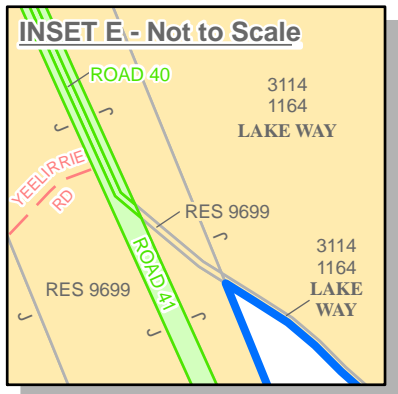
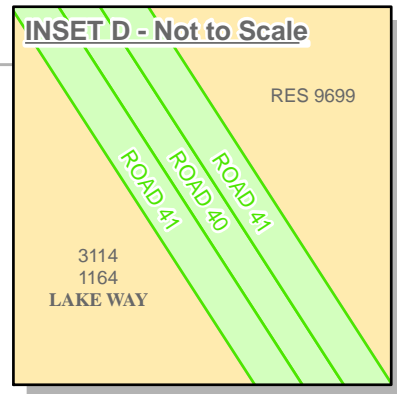
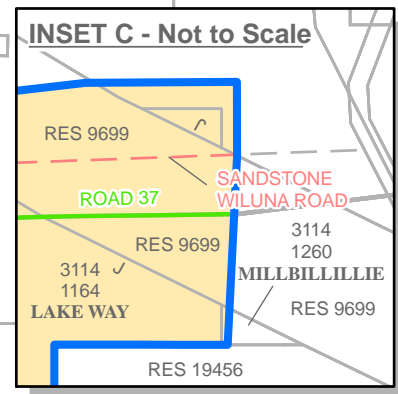
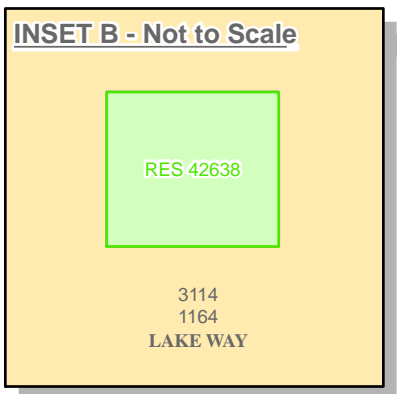
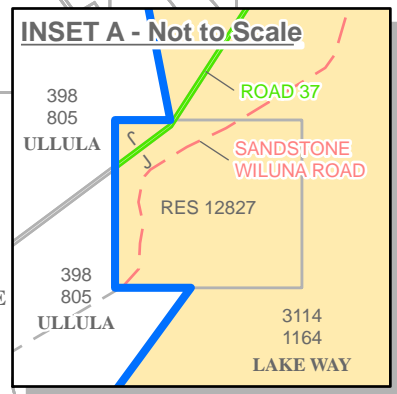
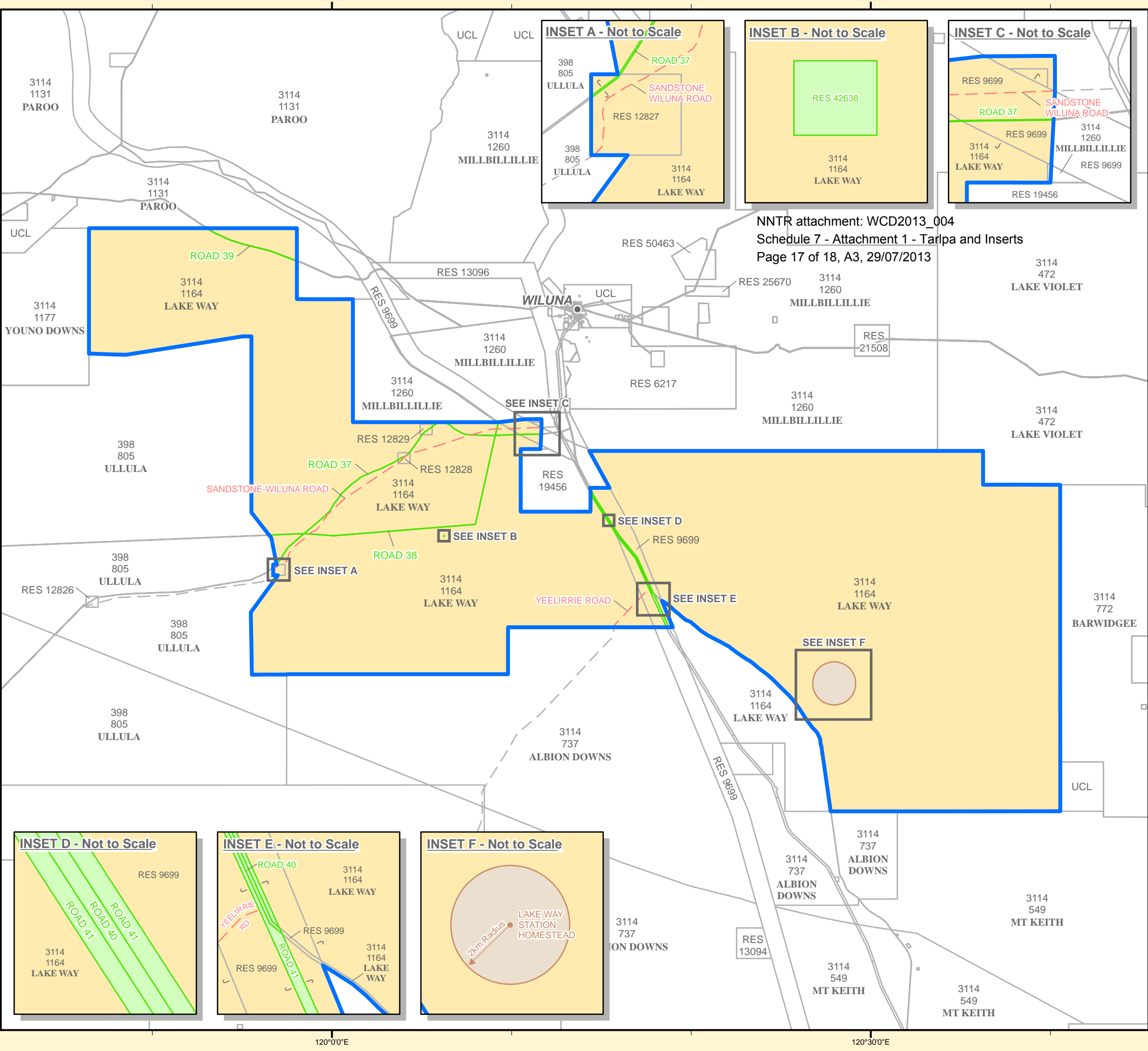
Cadastral and Tenure information sourced from Landgate Spatial Cadastral Database (SCDB).
 Administrative boundaries are sourced from the Landgate Administrative Boundaries Dataset.
 Topographical data sourced from the PSMA Dataset.
 Road names sourced from Landgate Road Centreline Dataset.
 Coastlines and shorelines are interpreted from aerial photography or recorded from ground surveys.
 Local Authorities terminate at Low Water Mark (LWM) unless otherwise specified.
 Pastoral Leases terminate 40 metres above High Water Mark (HWM) unless otherwise specified.
 Islands shown are Unallocated Crown Land (UCL) unless otherwise specified.
 All referenced Deposited Plans and Diagrams are held by the Western Australian Land Information Authority, trading as Landgate.
 Undedicated Public Roads maintained by the Shire of Wiluna captured from Plans Dwg. No. GIS: 00830544, 00830545, 00830546, 00830547 supplied by LANTU.
 This map is indicative only.



DISCLAIMER

For informational purposes only. This map is a pictorial representation of data extracted from Landgate Datasets and is intended to be an overview of general geospatial information.
 Waterlines shown on this map do not necessarily depict an exact cadastral boundary.
 Native title application boundaries interpolated from descriptions held by the National Native Title Tribunal (NNTT) and Federal Court.
 Reference should be made to the NNTT for confirmation of this boundary for any legal purposes.
 In the event of any discrepancy between the written application boundary description and the areas depicted on this map the written description shall take preference as the maps and/or enlargements are indicative only.

NATIVE TITLE SPATIAL SERVICES
 PRODUCED 28/06/2013



26°30'0"S

26°30'0"S

27°0'0"S

27°0'0"S

120°0'0"E

120°30'0"E




WILUNA #3

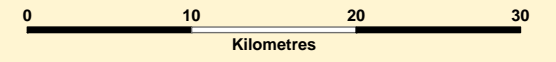
DETERMINATION OF NATIVE TITLE

WAD 181 of 2012

SCHEDULE 7 - ATTACHMENT 1

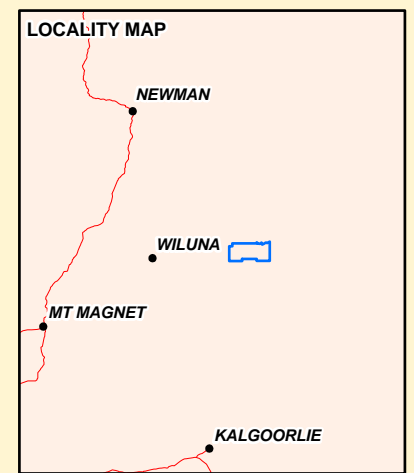
LEGEND

-  DETERMINATION AREA EXTERNAL BOUNDARY (Schedule 1, Part 1)
-  AREAS TO WHICH s47 OF THE NATIVE TITLE ACT APPLY (Schedule 8)
-  UNDEDICATED PUBLIC ROADS (Schedule 5, Paragraph 17(c)(i))



Latitude and Longitude based on Geocentric Datum of Australia 1994

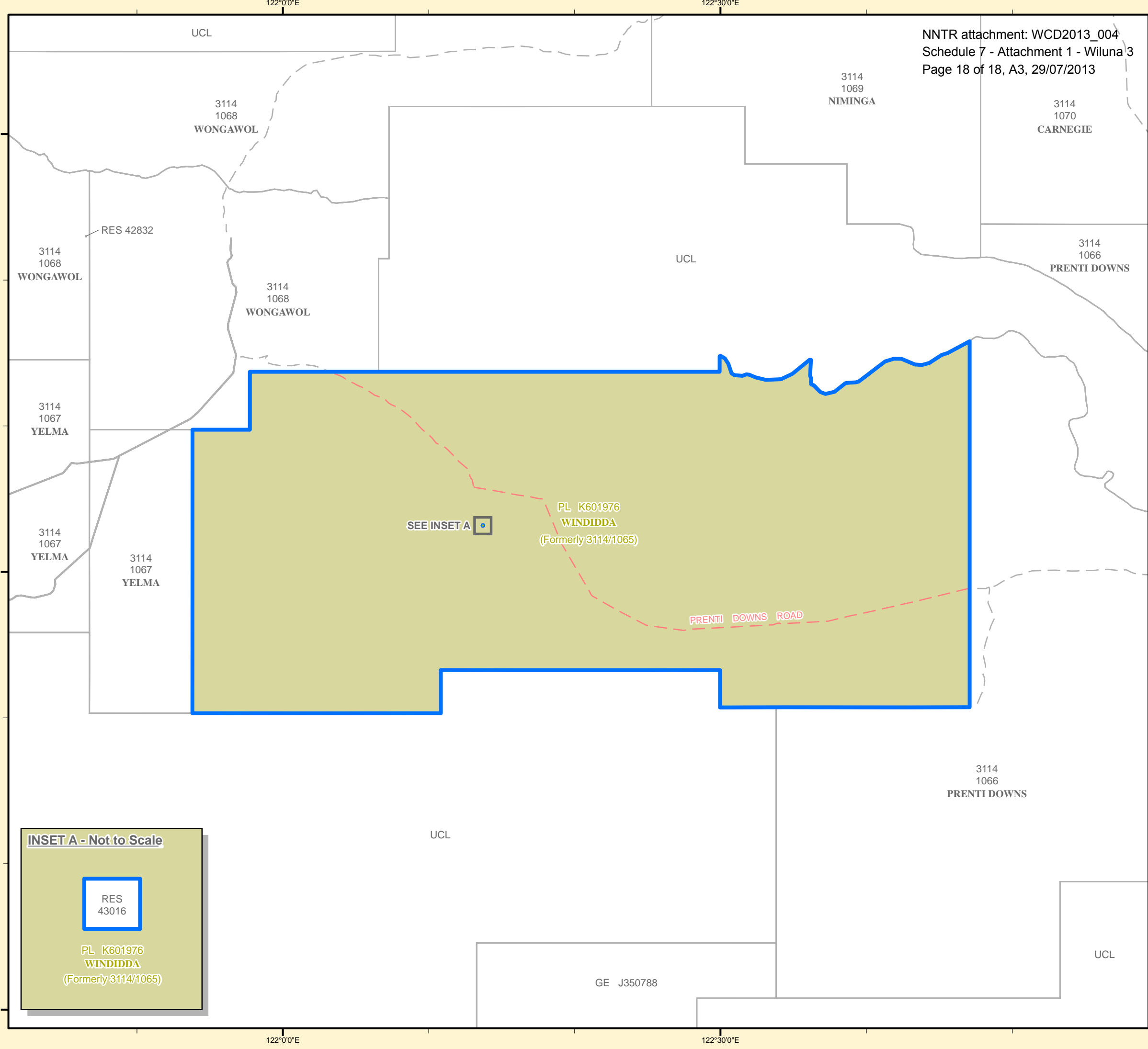
DATA SOURCES
 Cadastral and Tenure information sourced from Landgate Spatial Cadastral Database (SCDB).
 Administrative boundaries are sourced from the Landgate Administrative Boundaries Dataset.
 Topographical data sourced from the PSMA Dataset.
 Road names sourced from Landgate Road Centreline Dataset.
 Coastlines and shorelines are interpreted from aerial photography or recorded from ground surveys.
 Local Authorities terminate at Low Water Mark (LWM) unless otherwise specified.
 Pastoral Leases terminate 40 metres above High Water Mark (HWM) unless otherwise specified.
 Islands shown are Unallocated Crown Land (UCL) unless otherwise specified.
 All referenced Deposited Plans and Diagrams are held by the Western Australian Land Information Authority, trading as Landgate.
 Undedicated Public Roads maintained by the Shire of Wiluna captured from Plans Dwg. No. GIS: 00830544, 00830545, 00830546, 00830547 supplied by LANTU.
 This map is indicative only.



DISCLAIMER
 For informational purposes only. This map is a pictorial representation of data extracted from Landgate Datasets and is intended to be an overview of general geospatial information.
 Waterlines shown on this map do not necessarily depict an exact cadastral boundary.
 Native title application boundaries interpolated from descriptions held by the National Native Title Tribunal (NNTT) and Federal Court.
 Reference should be made to the NNTT for confirmation of this boundary for any legal purposes.
 In the event of any discrepancy between the written application boundary description and the areas depicted on this map the written description shall take preference as the maps and/or enlargements are indicative only.

NATIVE TITLE SPATIAL SERVICES
 PRODUCED 28/06/2013

Street address: 1 Midland Square, Midland, WA 6056
 Postal address: PO Box 2222, Midland, WA 6936
 Tel: (08) 9273 7391 Fax: (08) 9273 7615
 email: nts@landgate.wa.gov.au
 Internet: www.landgate.wa.gov.au



INSET A - Not to Scale

RES 43016

PL K601976
WINDIDDA
 (Formerly 3114/1065)